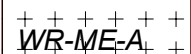


GEBIED BESTEMMINGSPLANGEBIED

 Facetbestemmingsplan
Cultuurhistorie

Dubbelbestemmingen

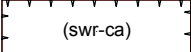
Waarde

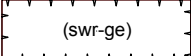
 Waarde - Maastrichts Erfgoed - Archeologie

 Waarde - Maastrichts Erfgoed - Cultuurhistorie

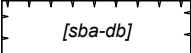
AANDUIDINGEN

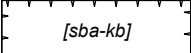
Functieaanduidingen

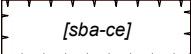
 specifieke vorm van waarde - cultuurhistorisch attentiegebied

 specifieke vorm van waarde - waardevol groenelement

Bouwaanduidingen


 specifieke bouwaanduiding - dominant bouwwerk

 specifieke bouwaanduiding - kenmerkend bouwwerk

 specifieke bouwaanduiding - waardevol cultuurhistorisch element


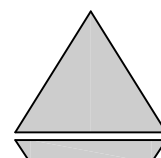
— zie uitsneden

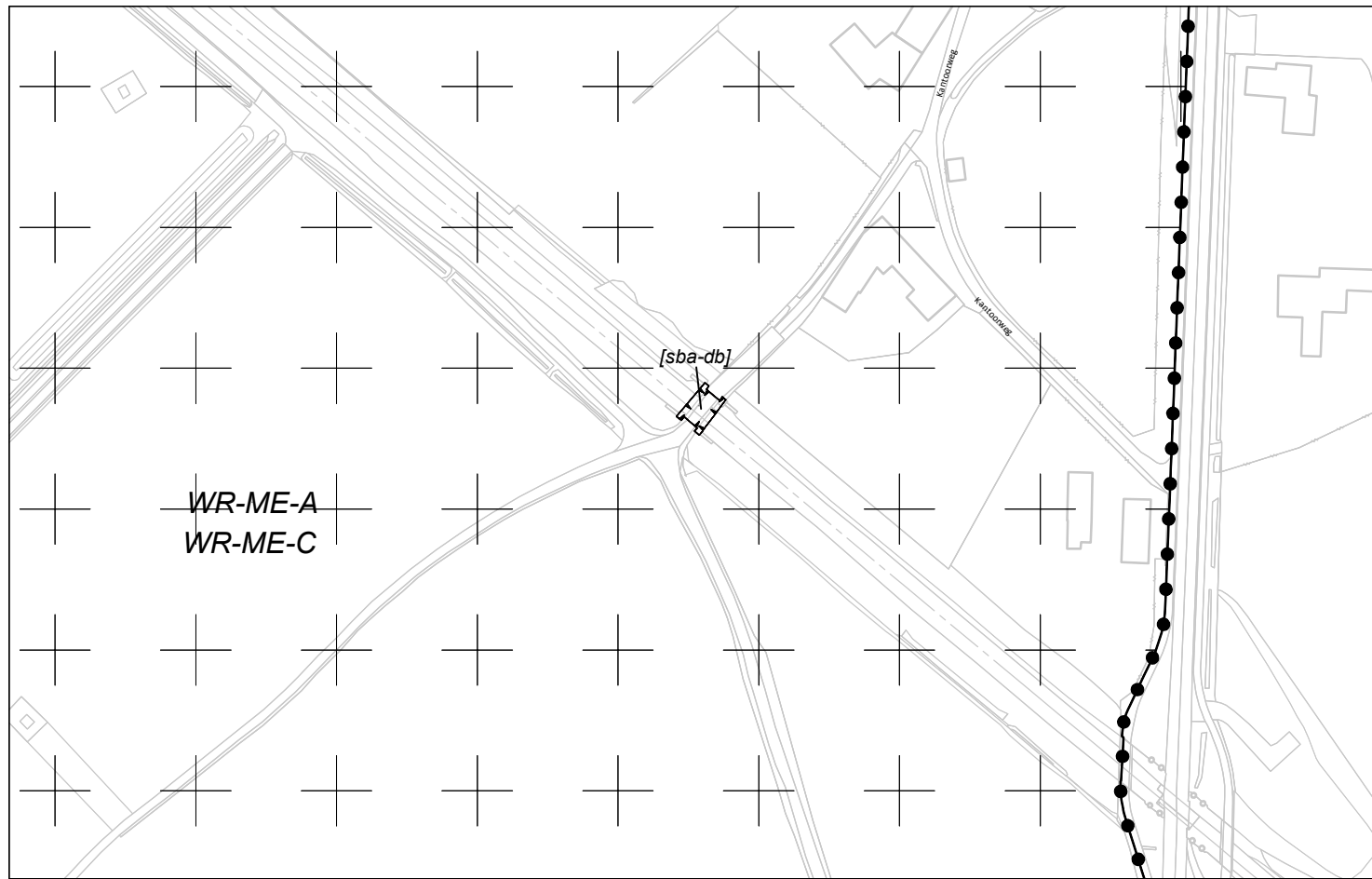
 uitsnede met nummer



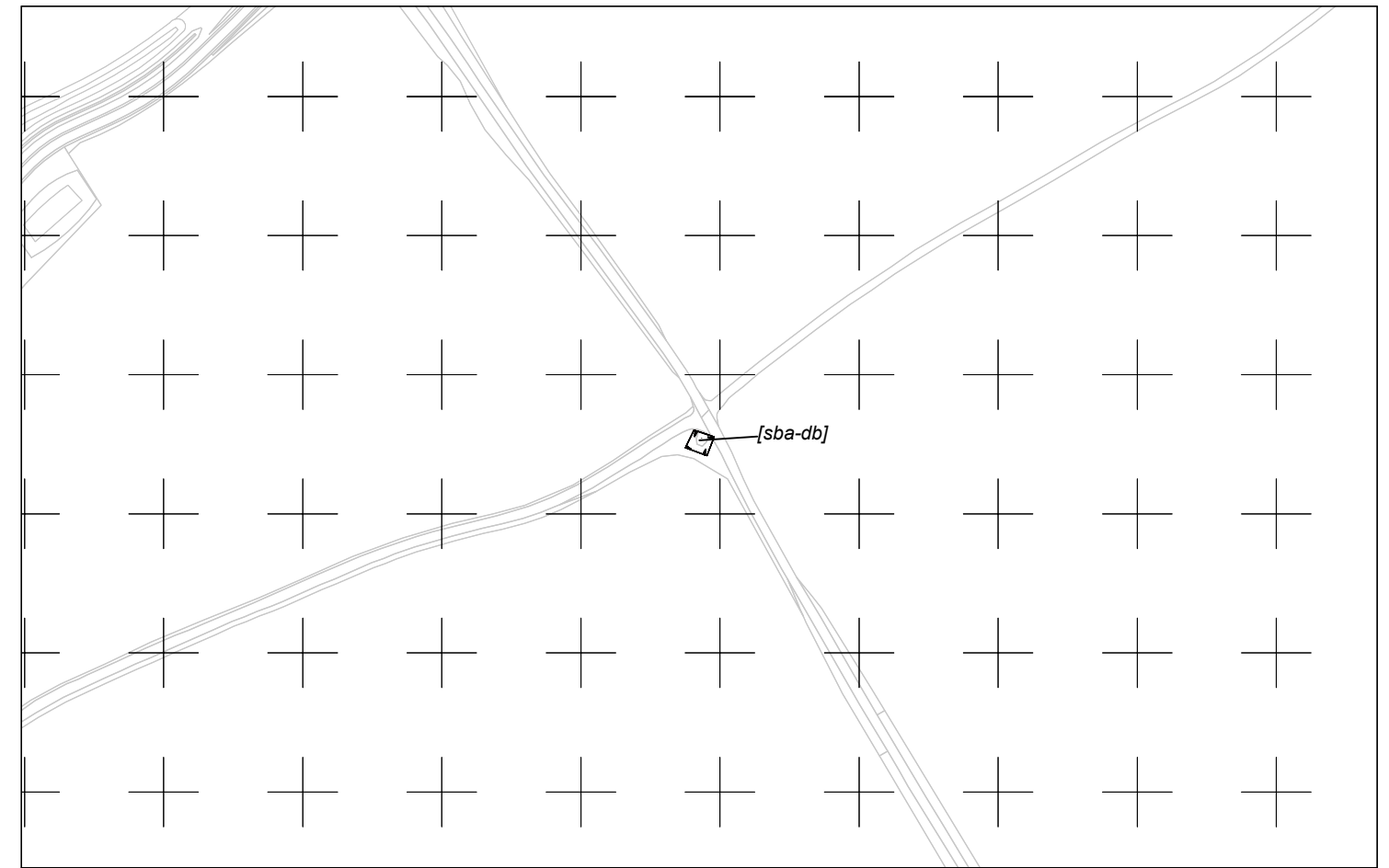
vandewall
planologisch advies

*** aan de opgegeven maatvoering kunnen geen rechten worden ontleend ***

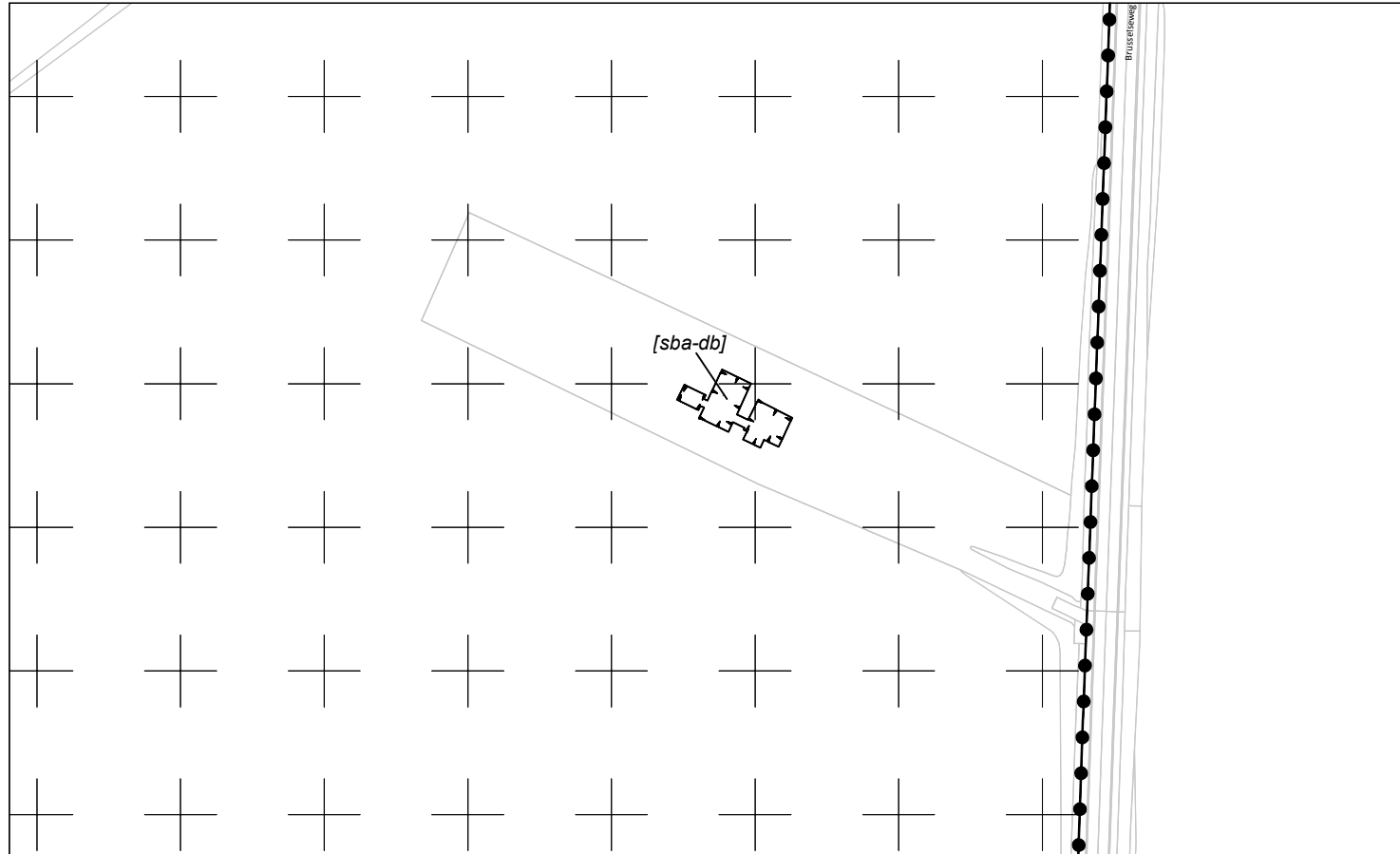
 Gemeente Maastricht	Facetbestemmingsplan Cultuurhistorie			par.	datum
	verbeelding ontwerp				31.08.2018
sector	team	schaal	IMRO-idn		
Ruimte	Ontwerp	1:50.000	NL.IMRO.0935.bpCultuurhistorie-ow01		



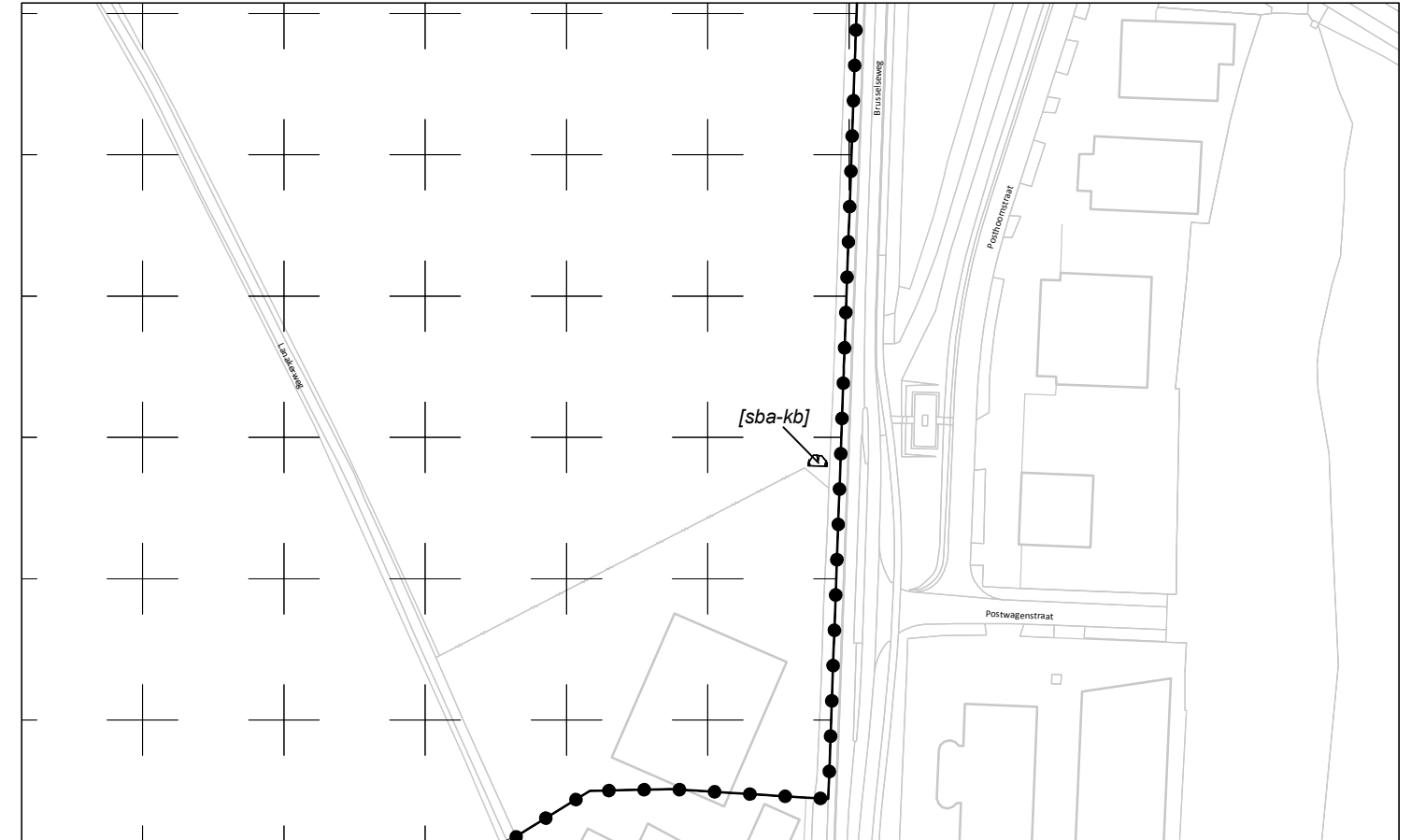
deelgebied 5



deelgebied 6



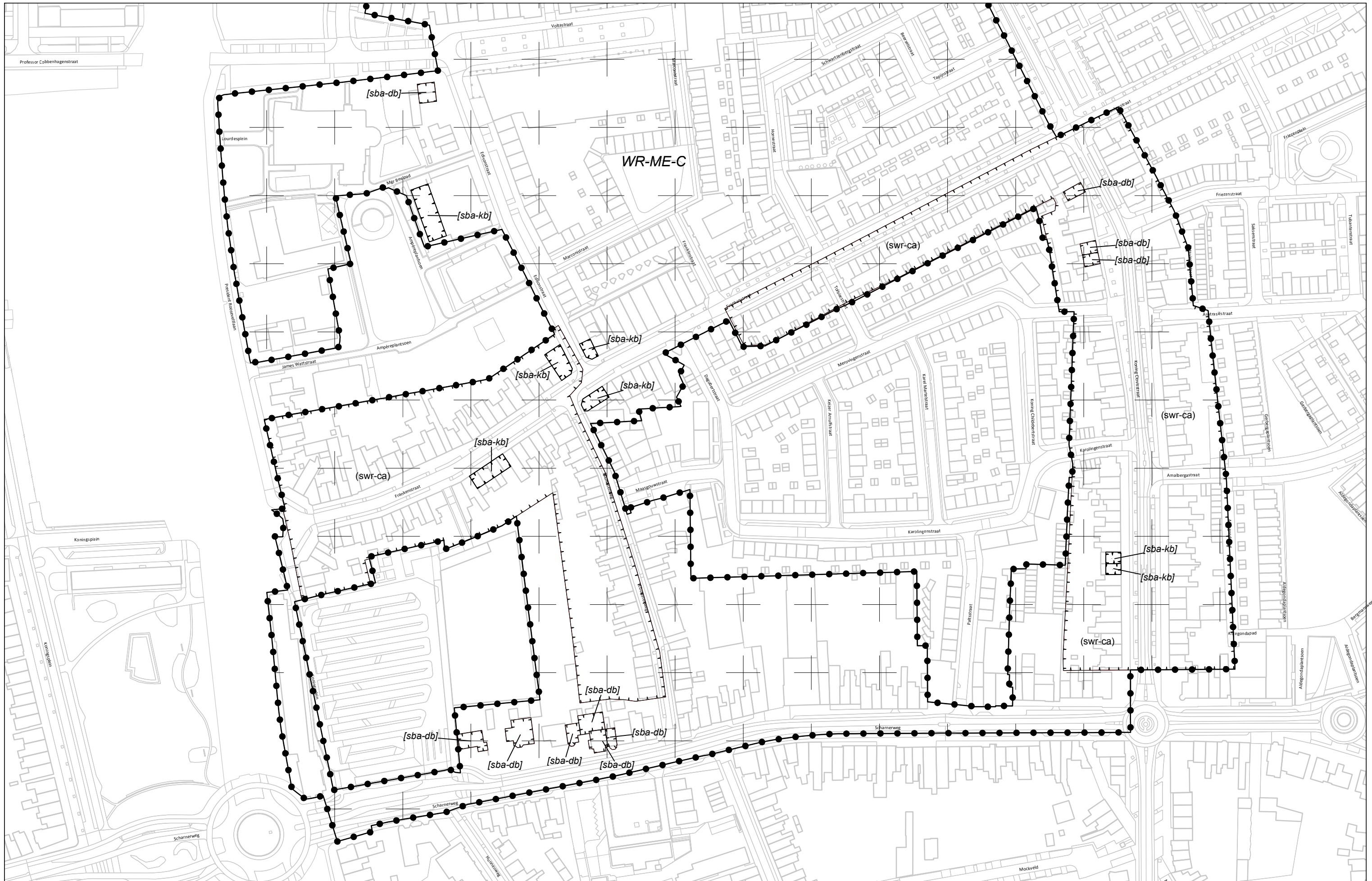
deelgebied 7



deelgebied 8

schaal 1:2000

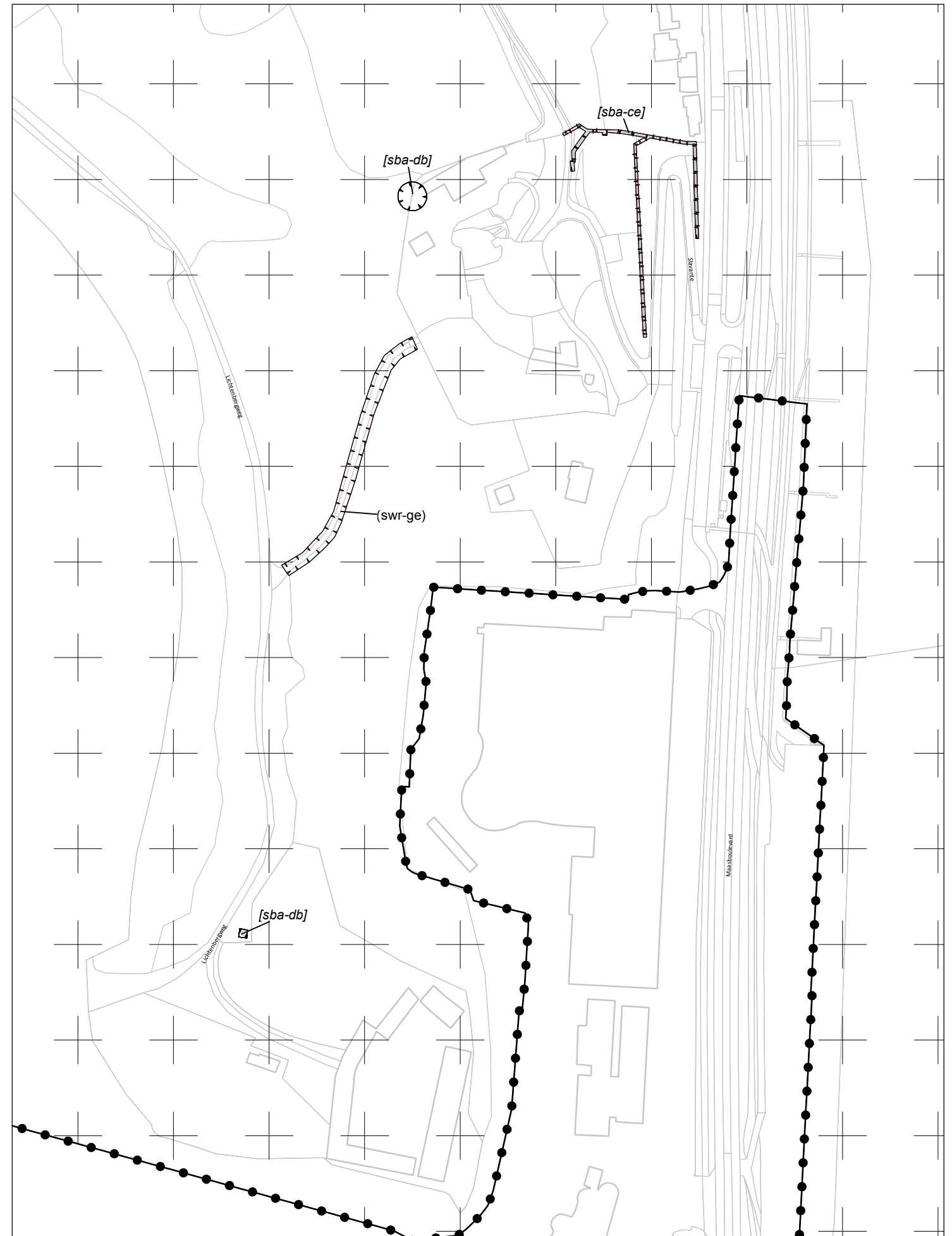
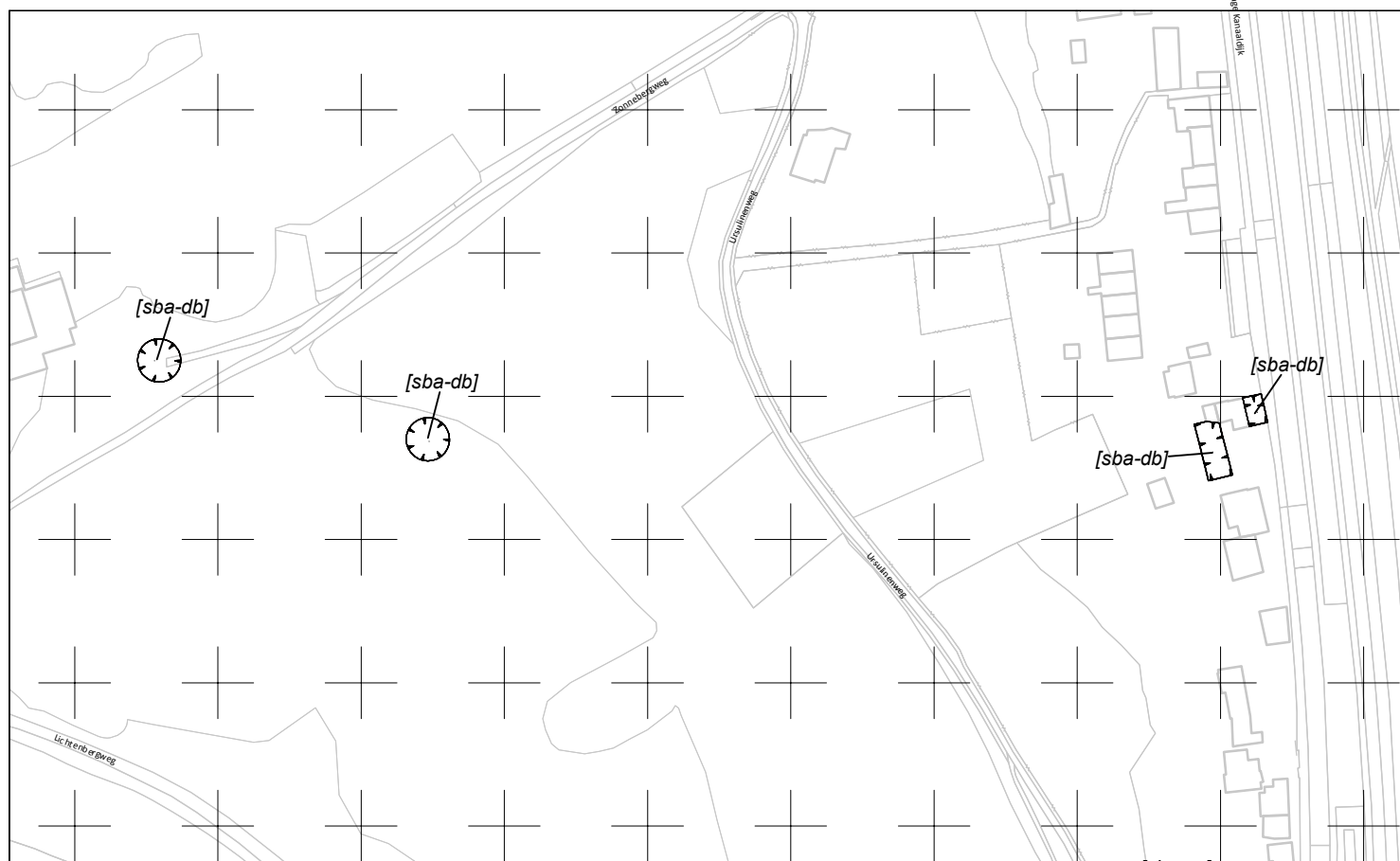
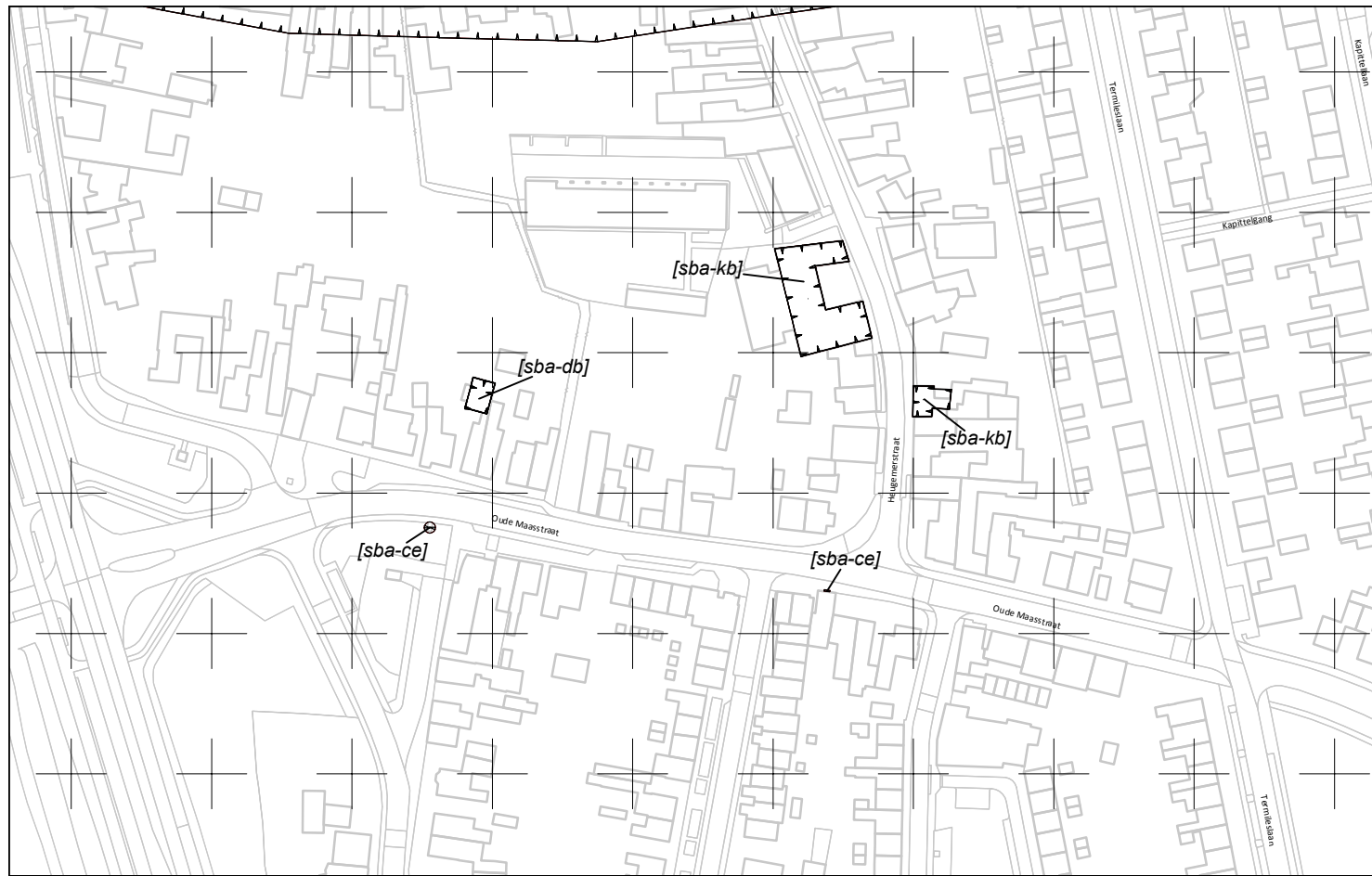




schaal 1:2000

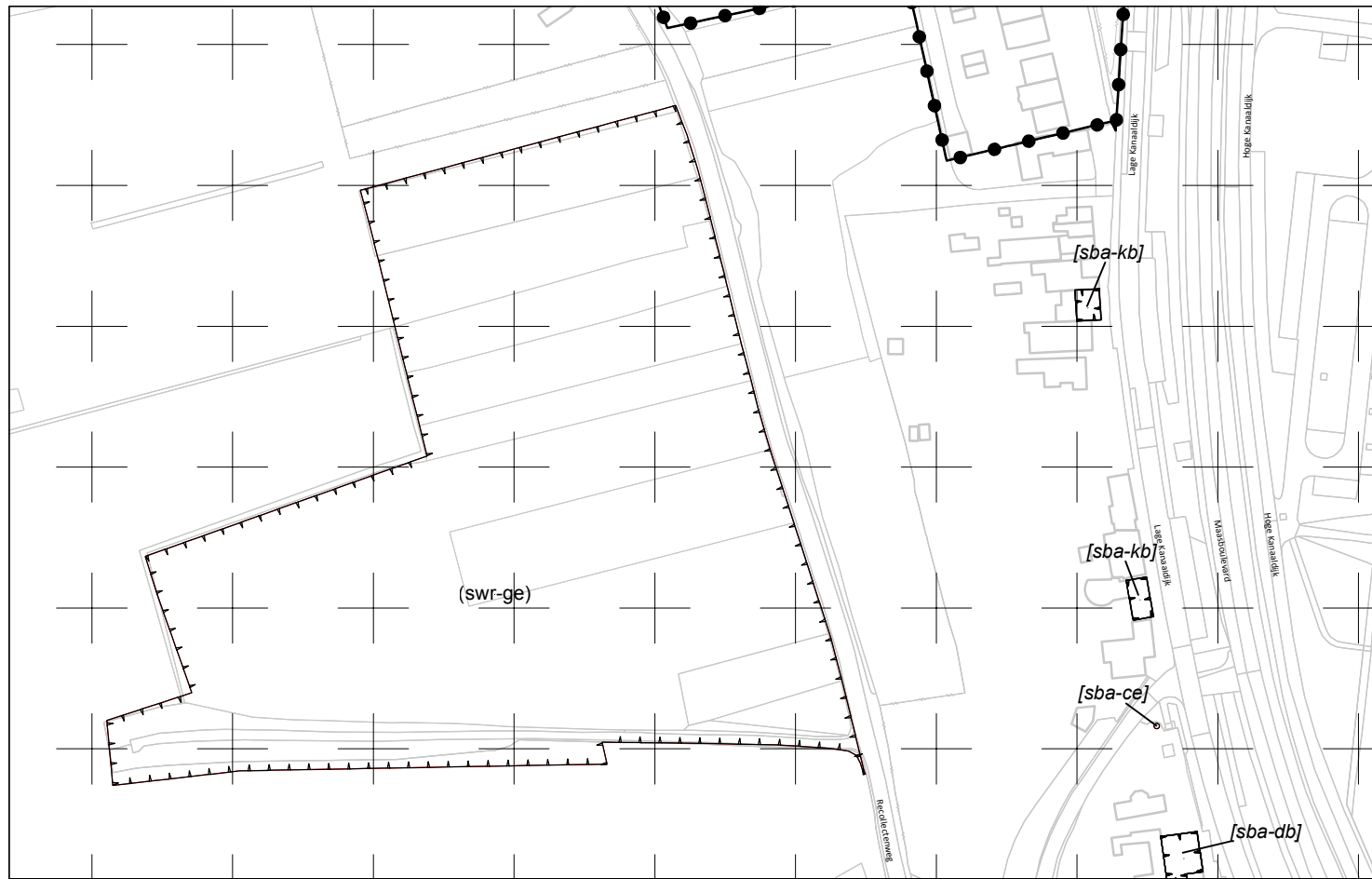


deelgebied 9

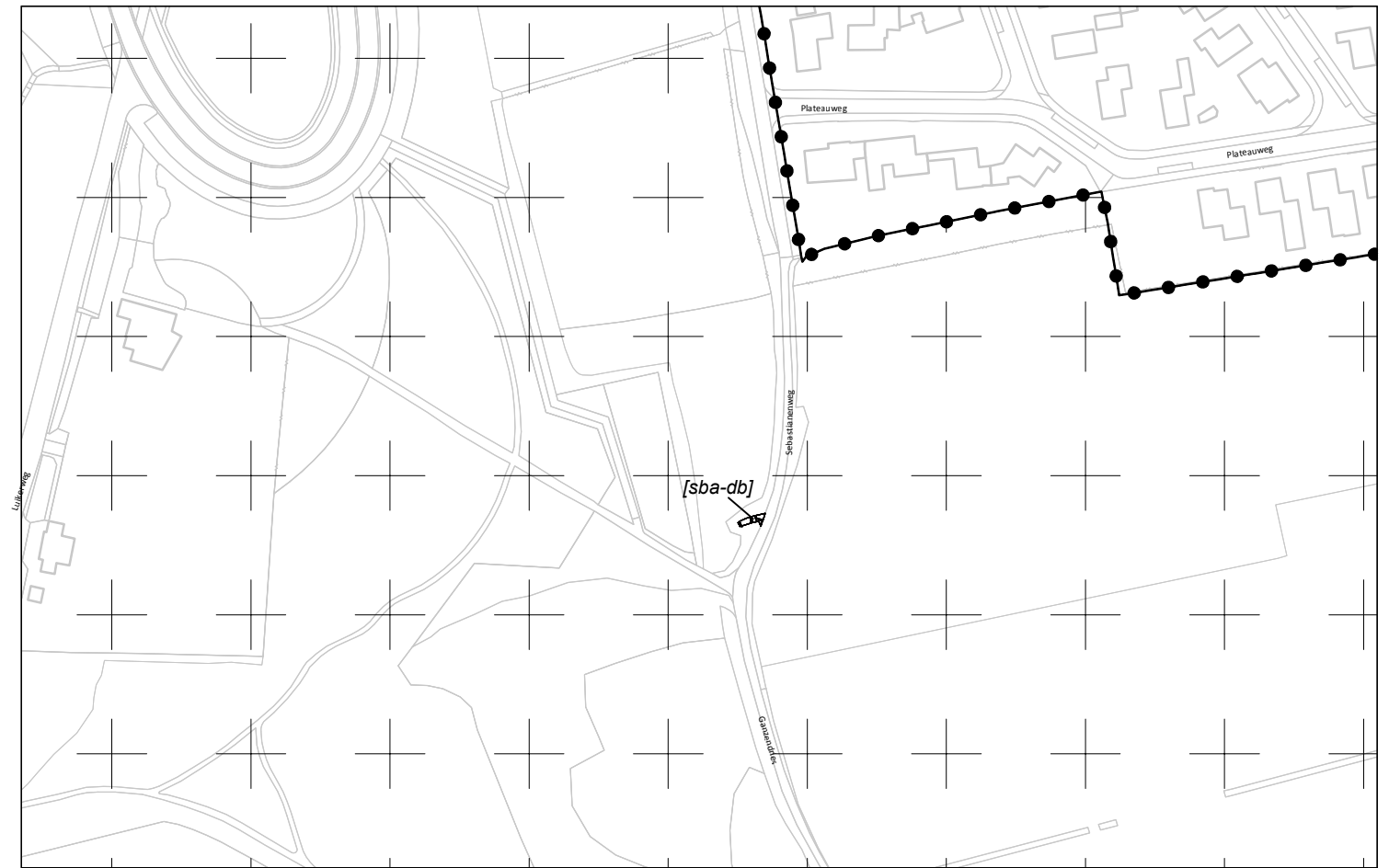


schaal 1:2000

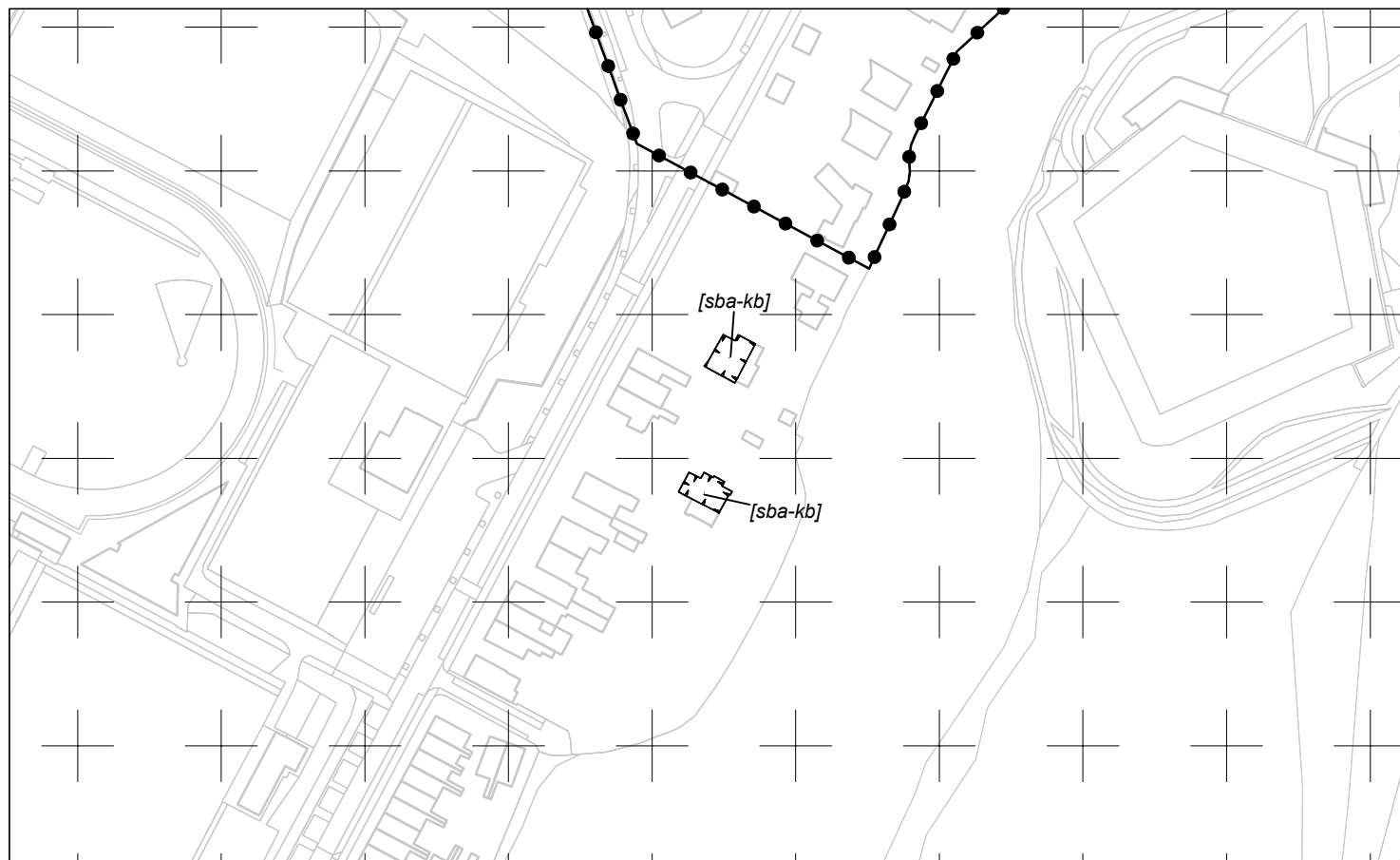




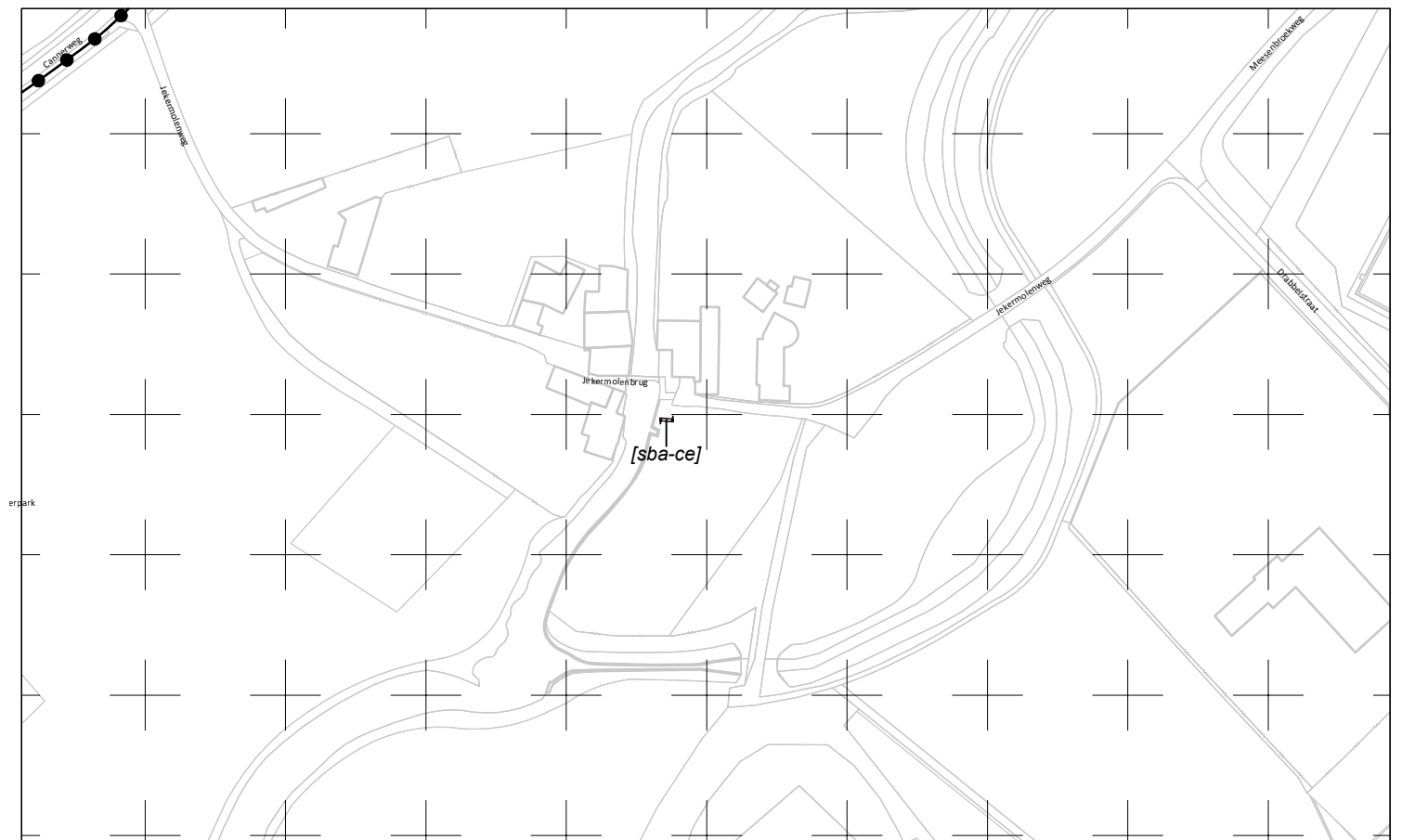
deelgebied 19



deelgebied 20



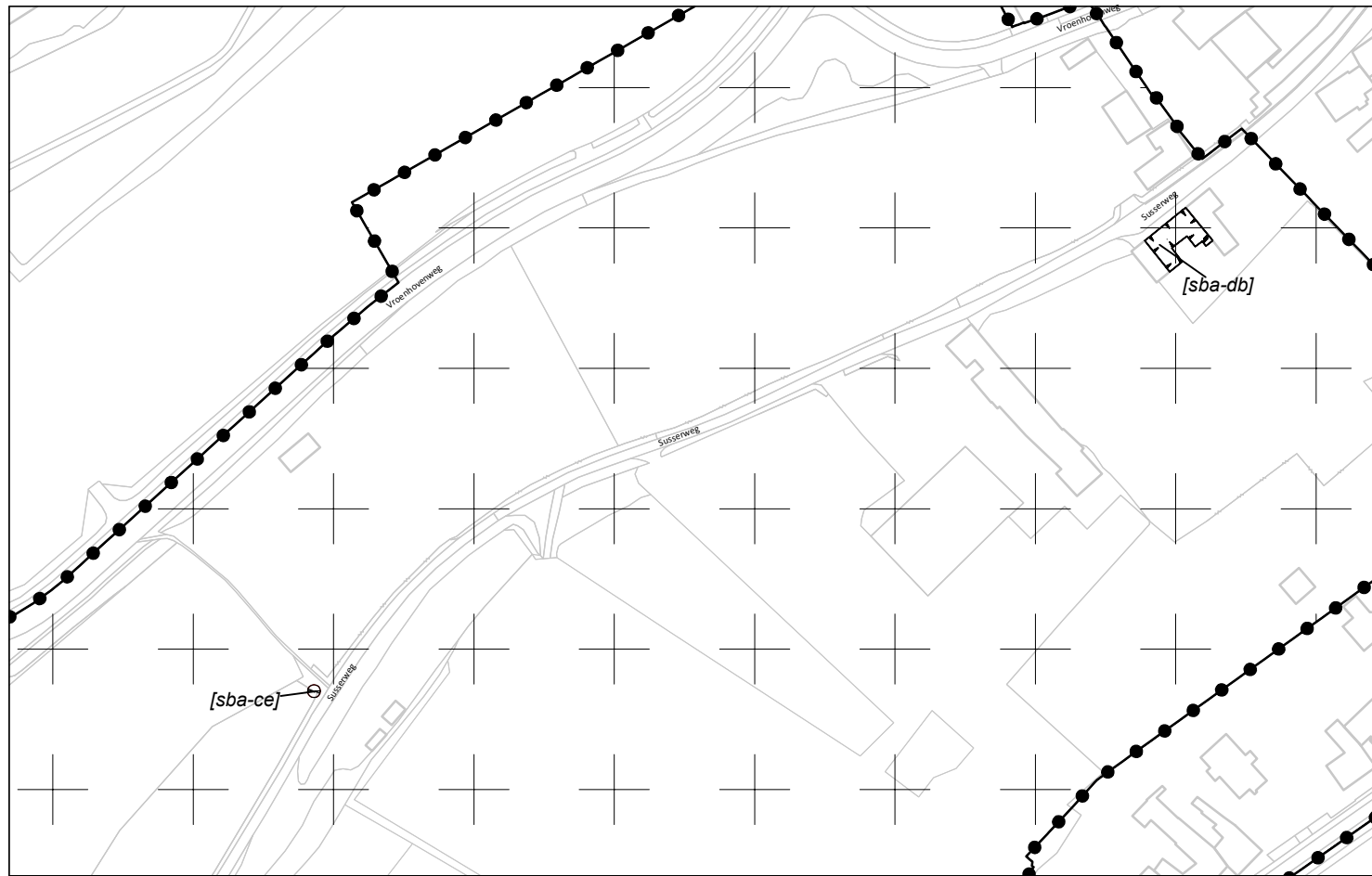
deelgebied 21



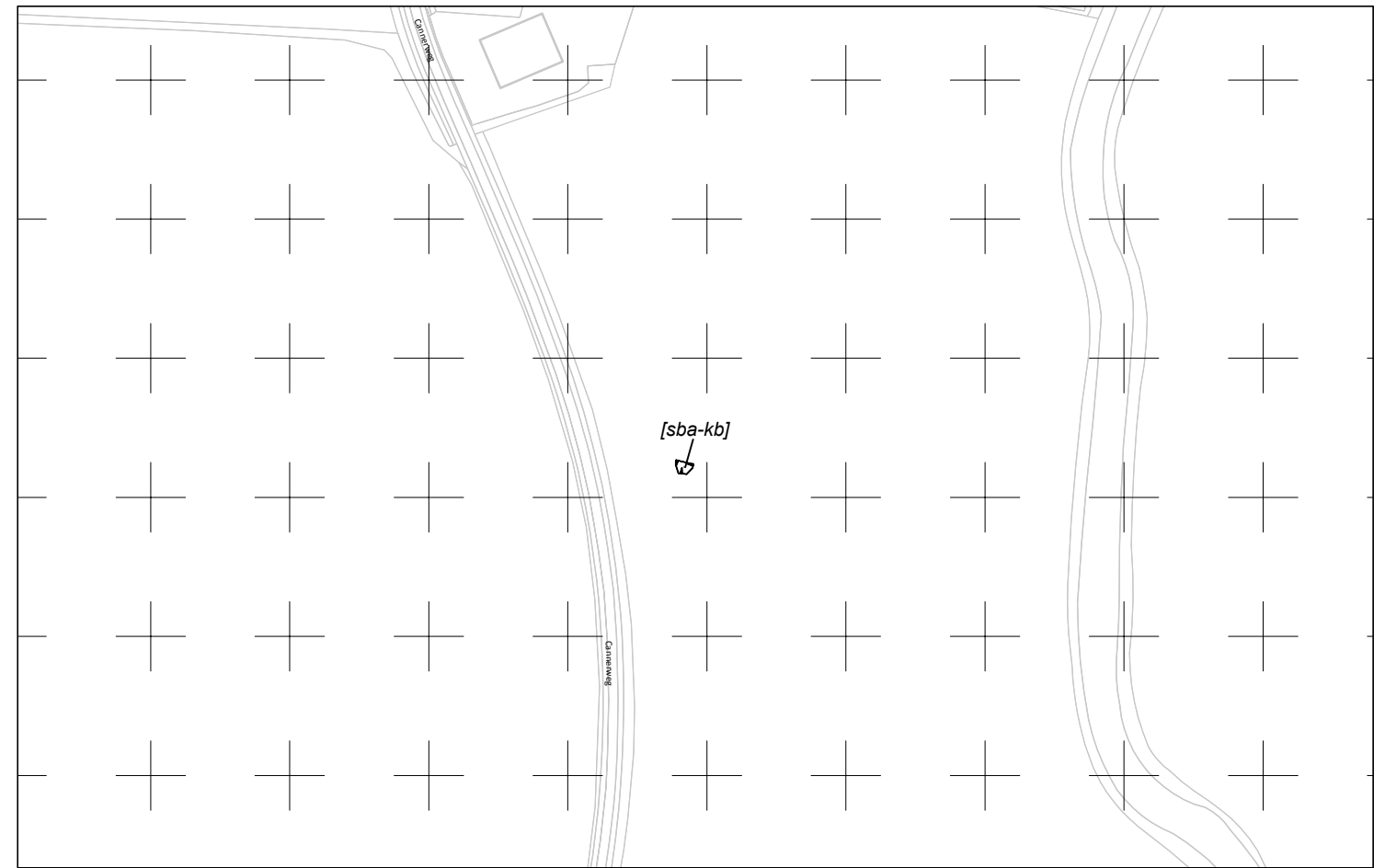
deelgebied 22

schaal 1:2000

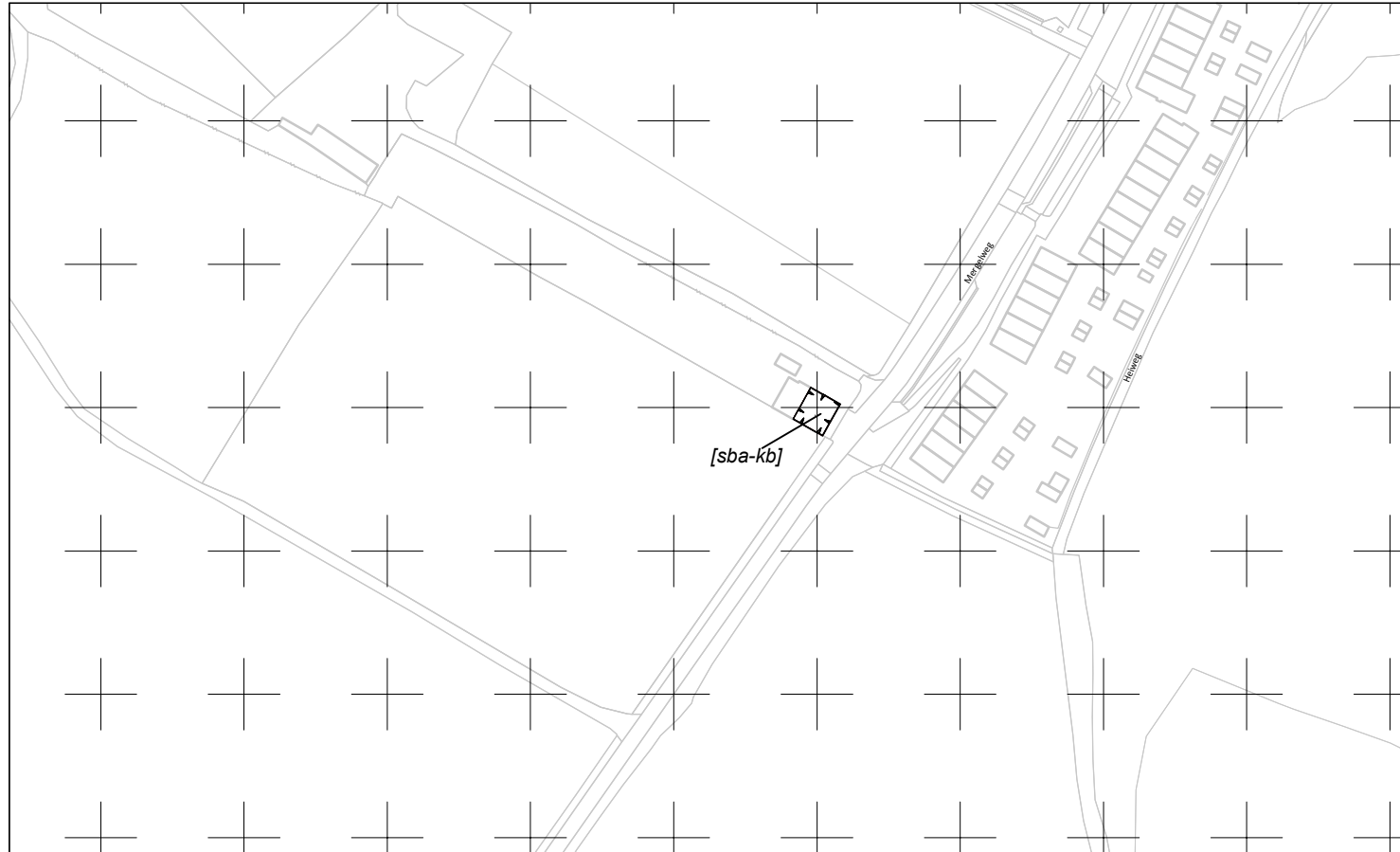




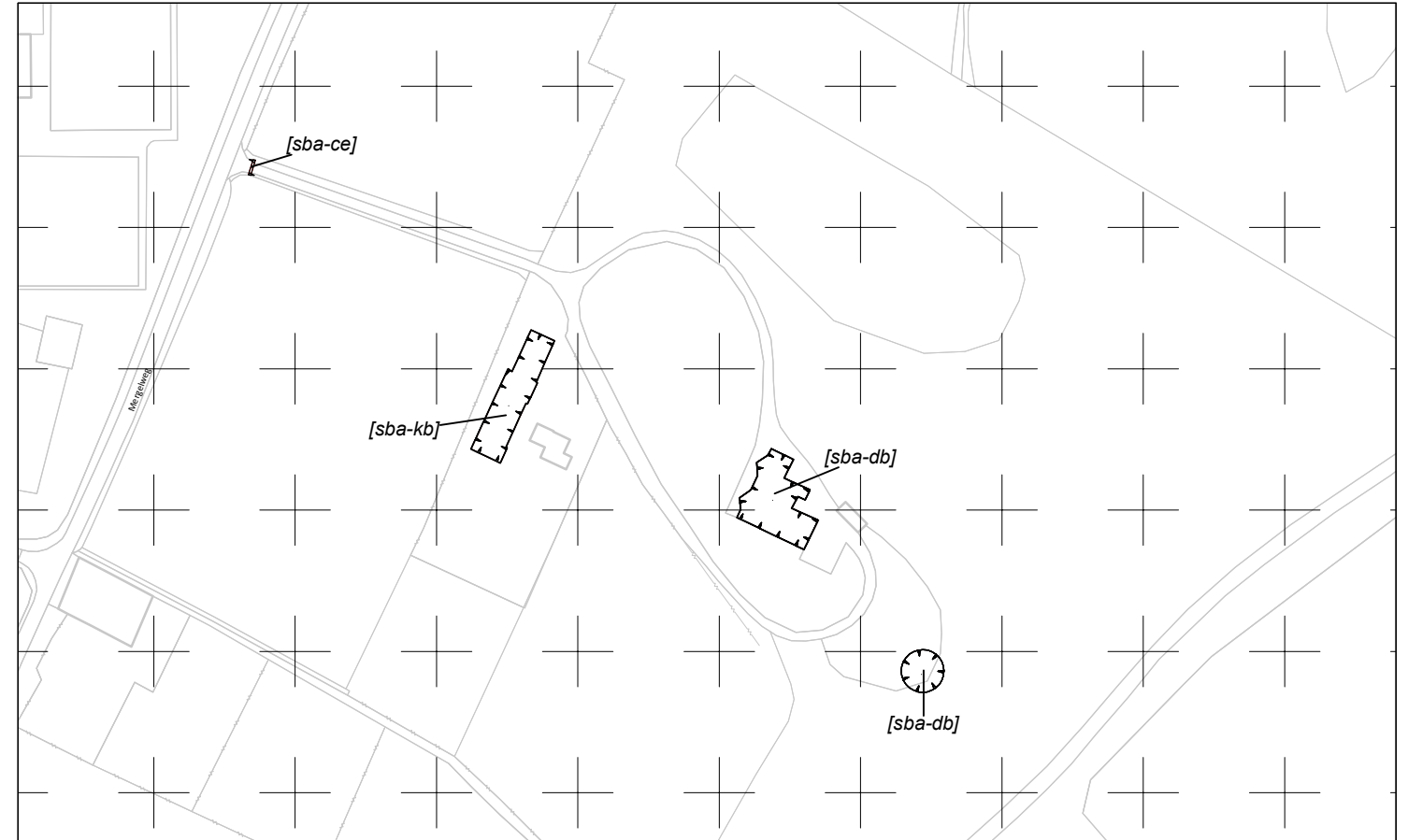
deelgebied 23



deelgebied 24



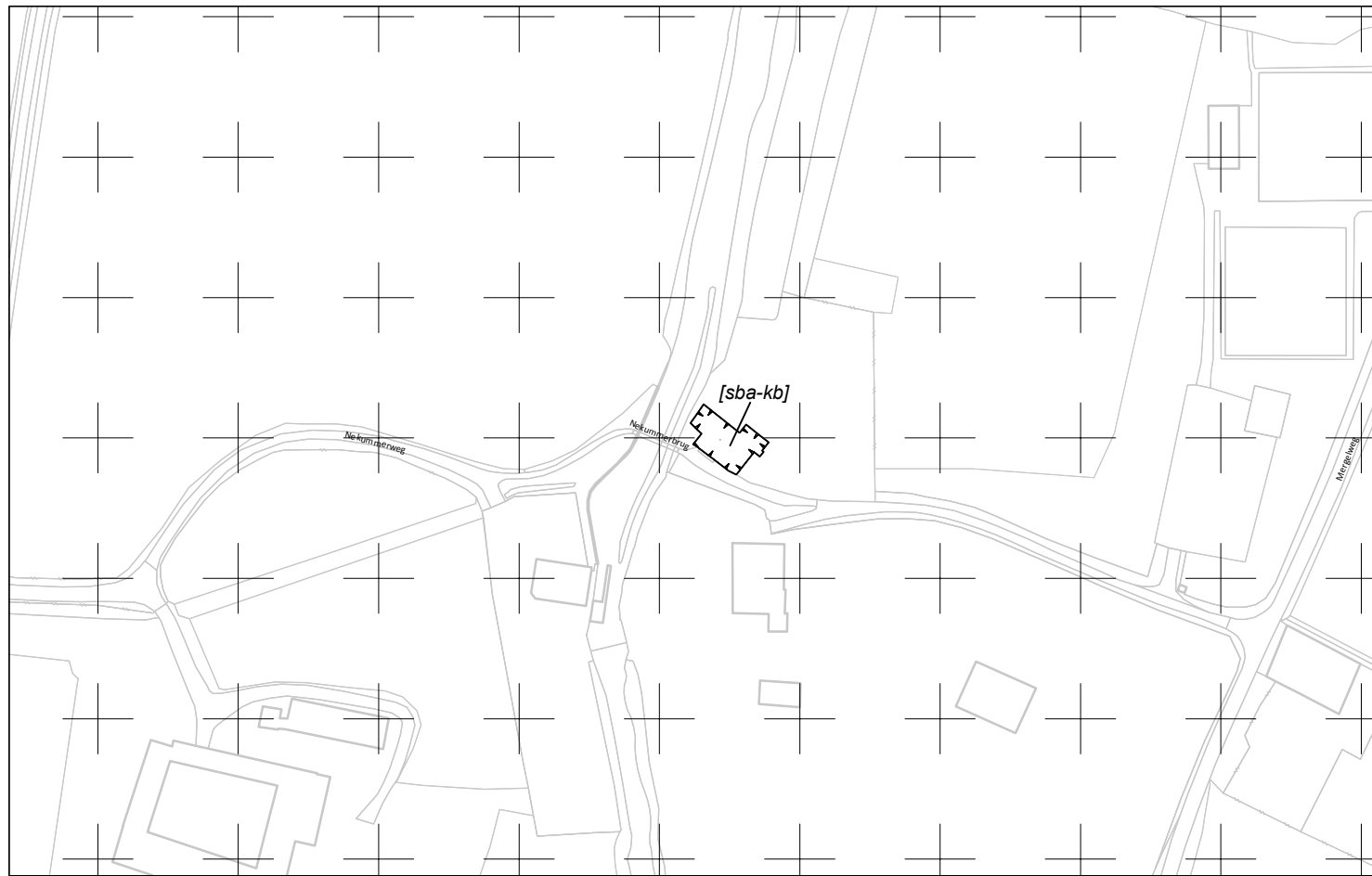
deelgebied 25



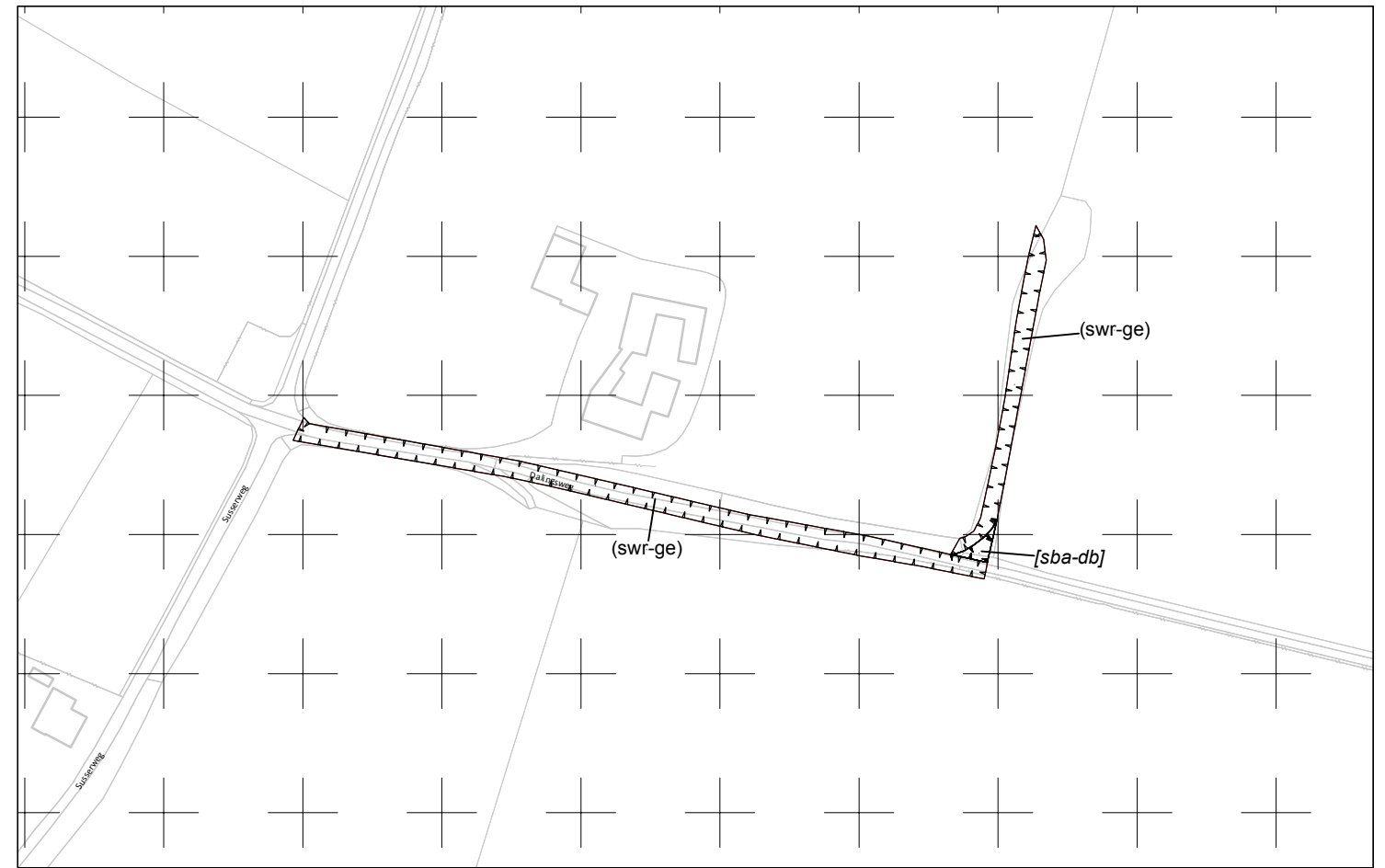
deelgebied 26

schaal 1:2000

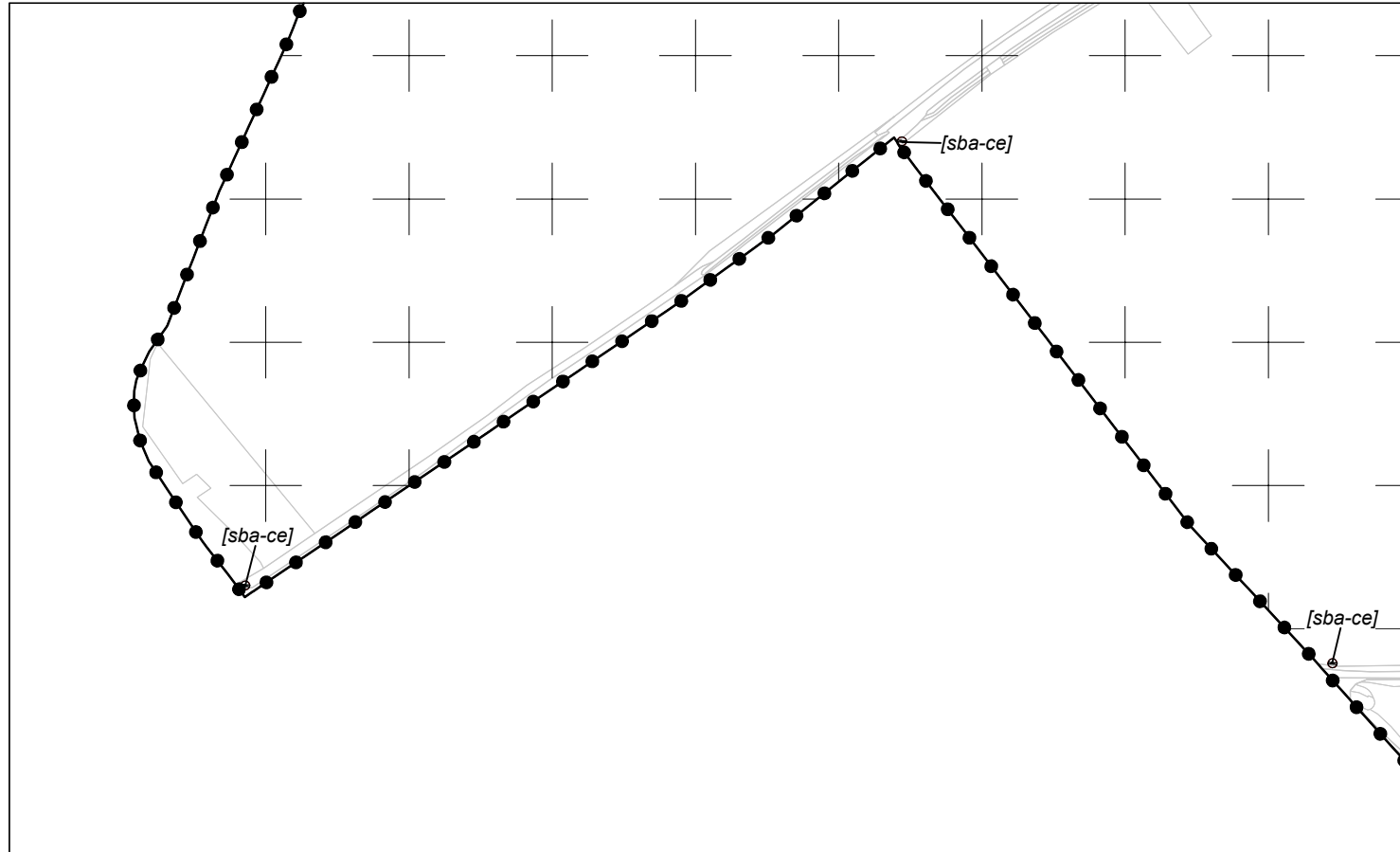




deelgebied 27



deelgebied 28



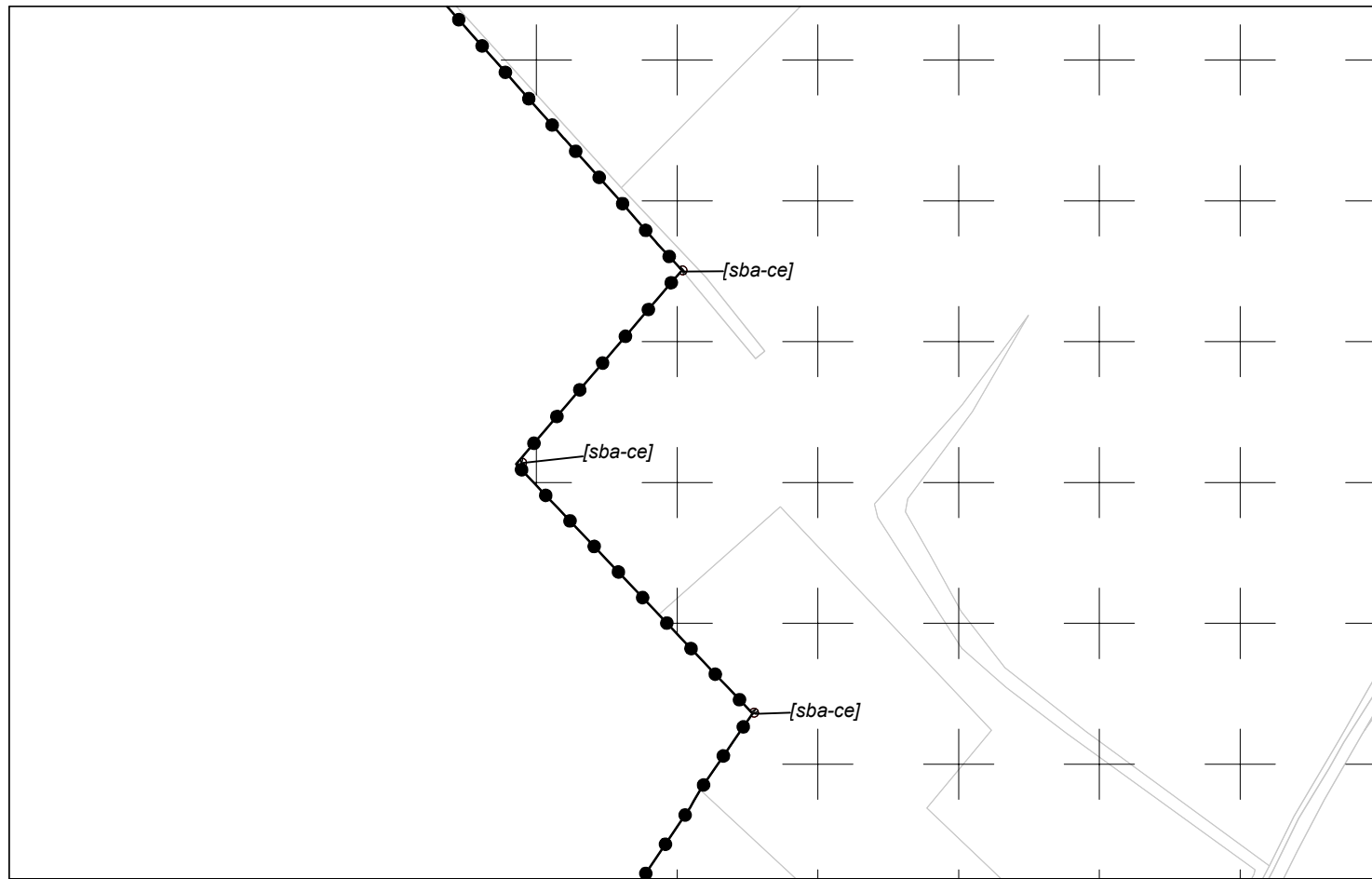
deelgebied 29



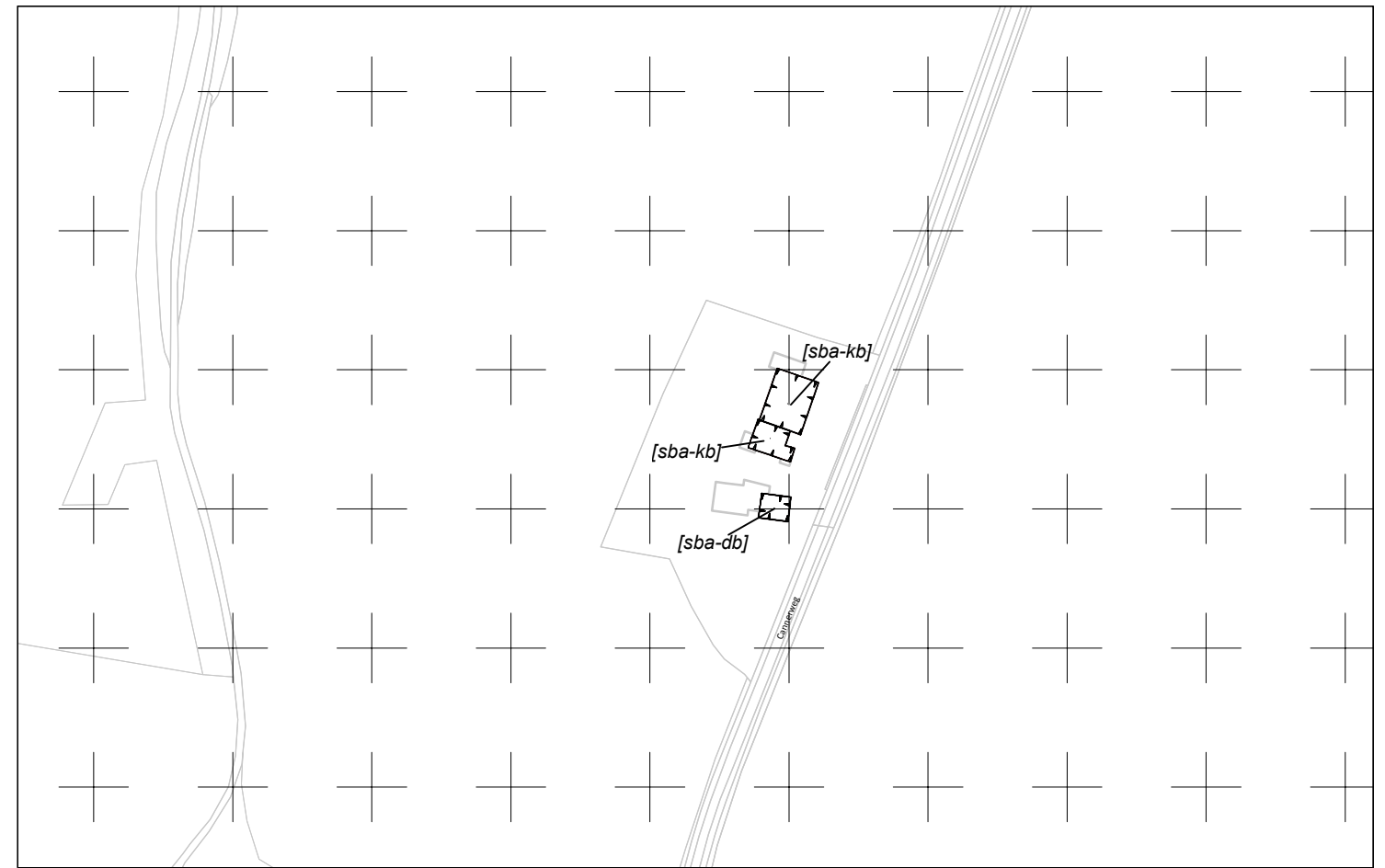
deelgebied 30

schaal 1:2000

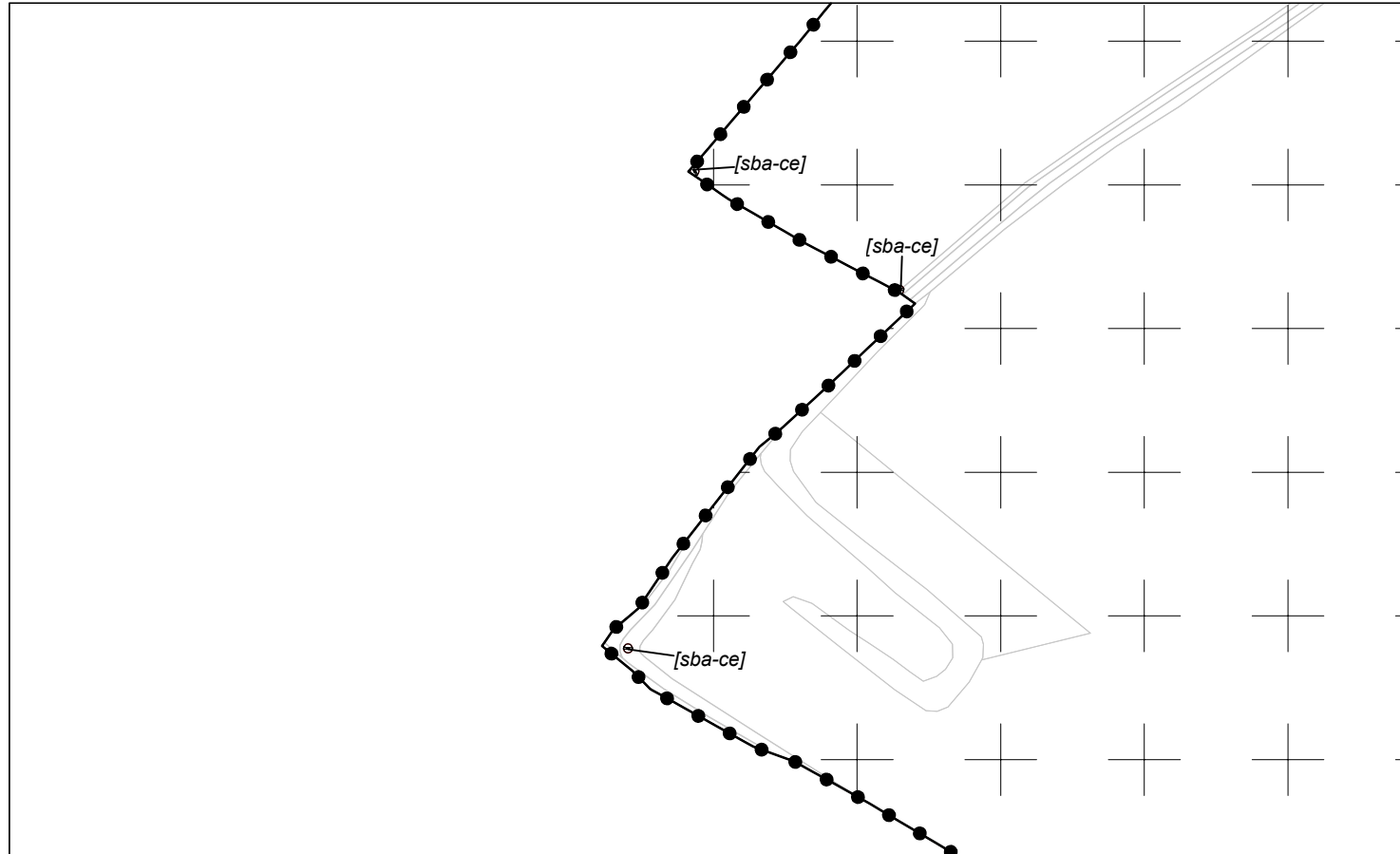




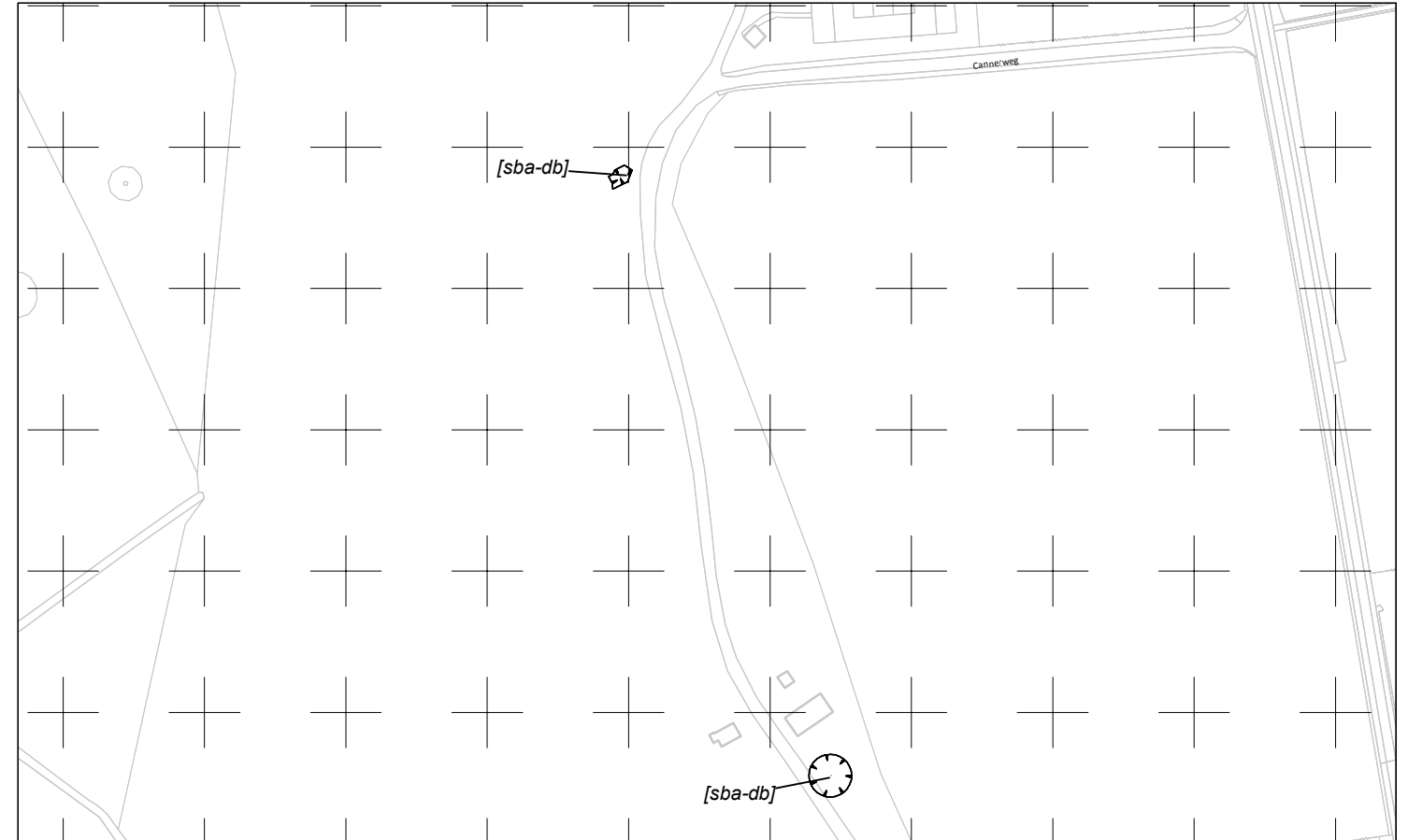
deelgebied 31



deelgebied 32



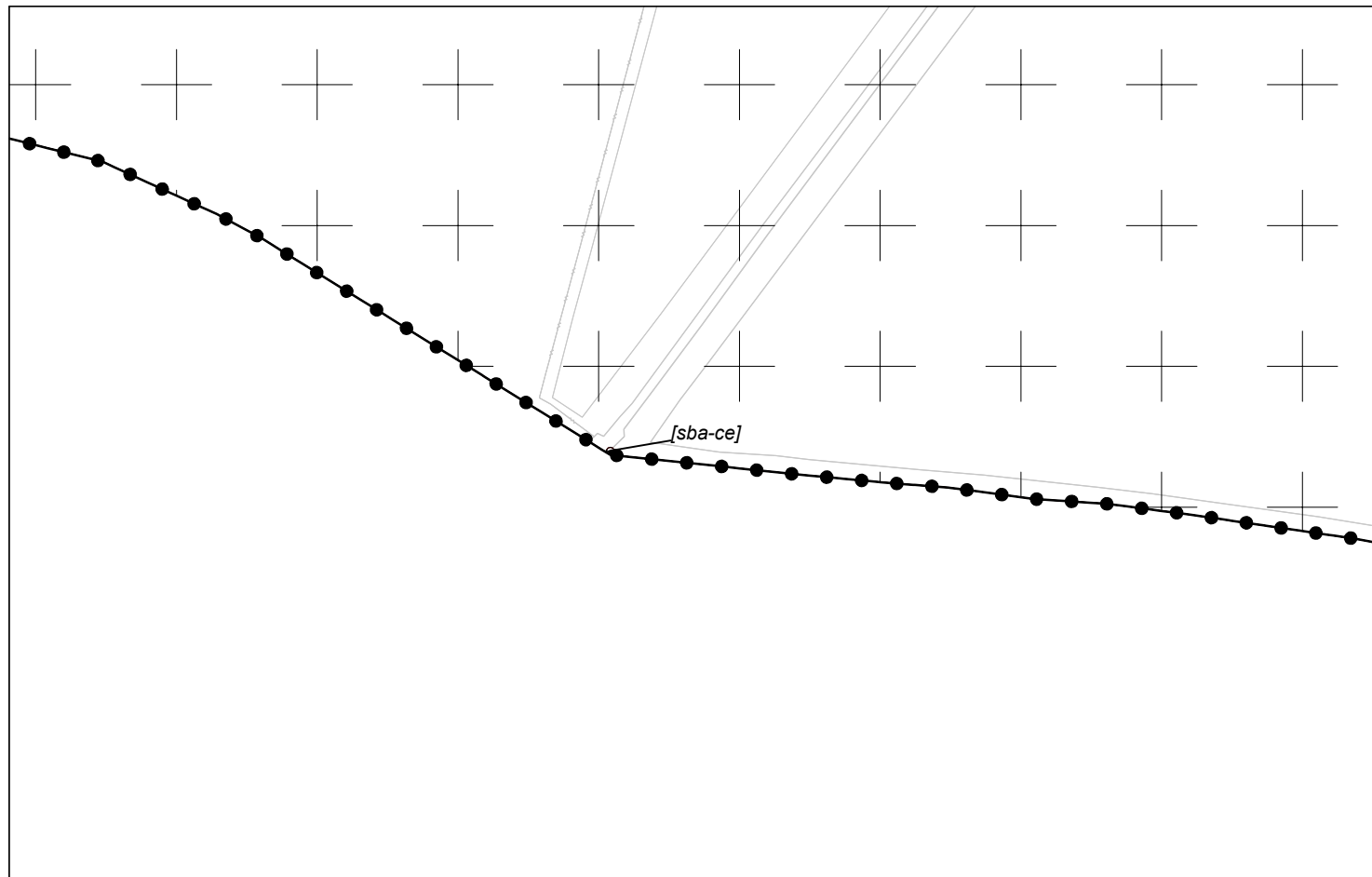
deelgebied 33



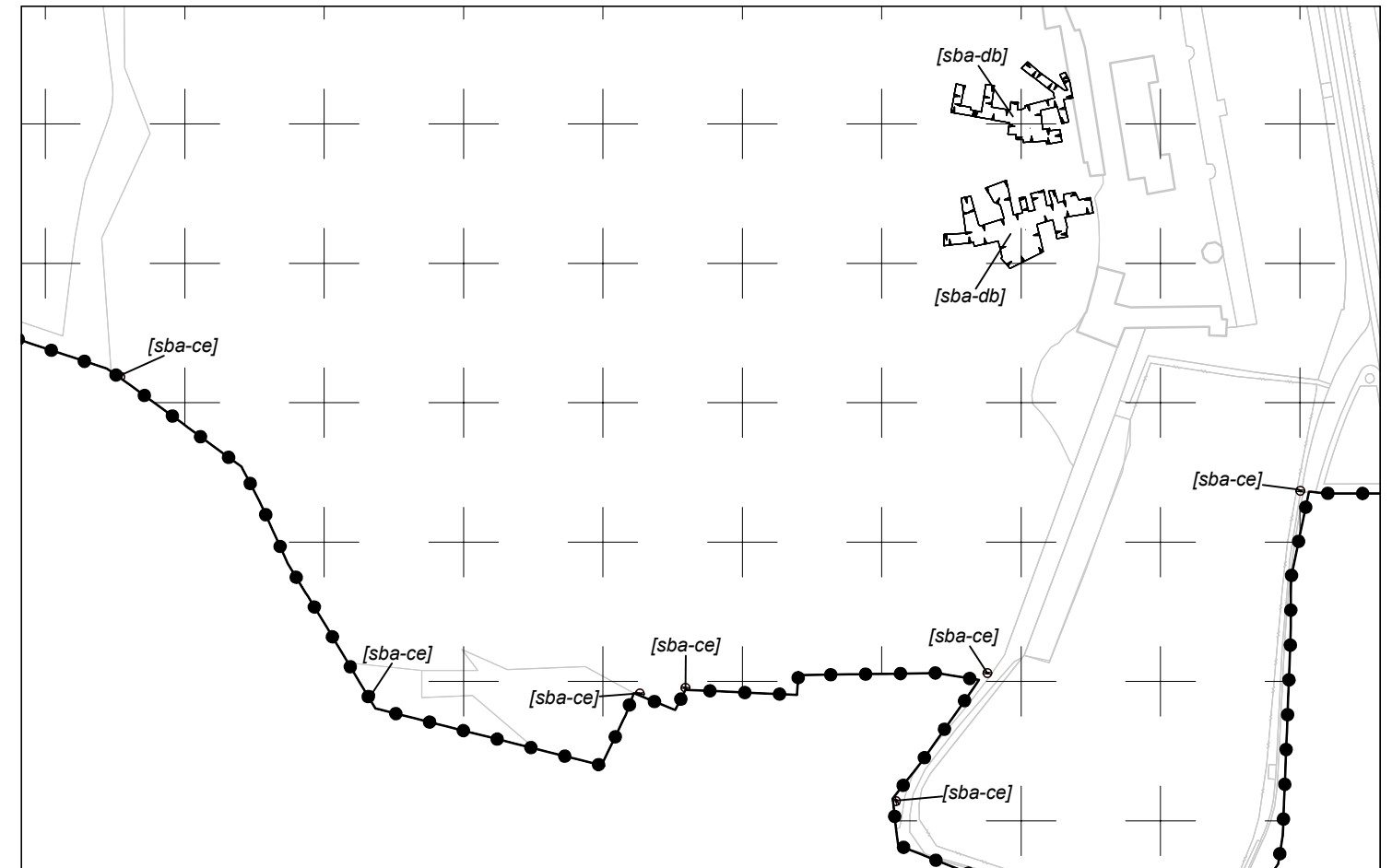
deelgebied 34

schaal 1:2000

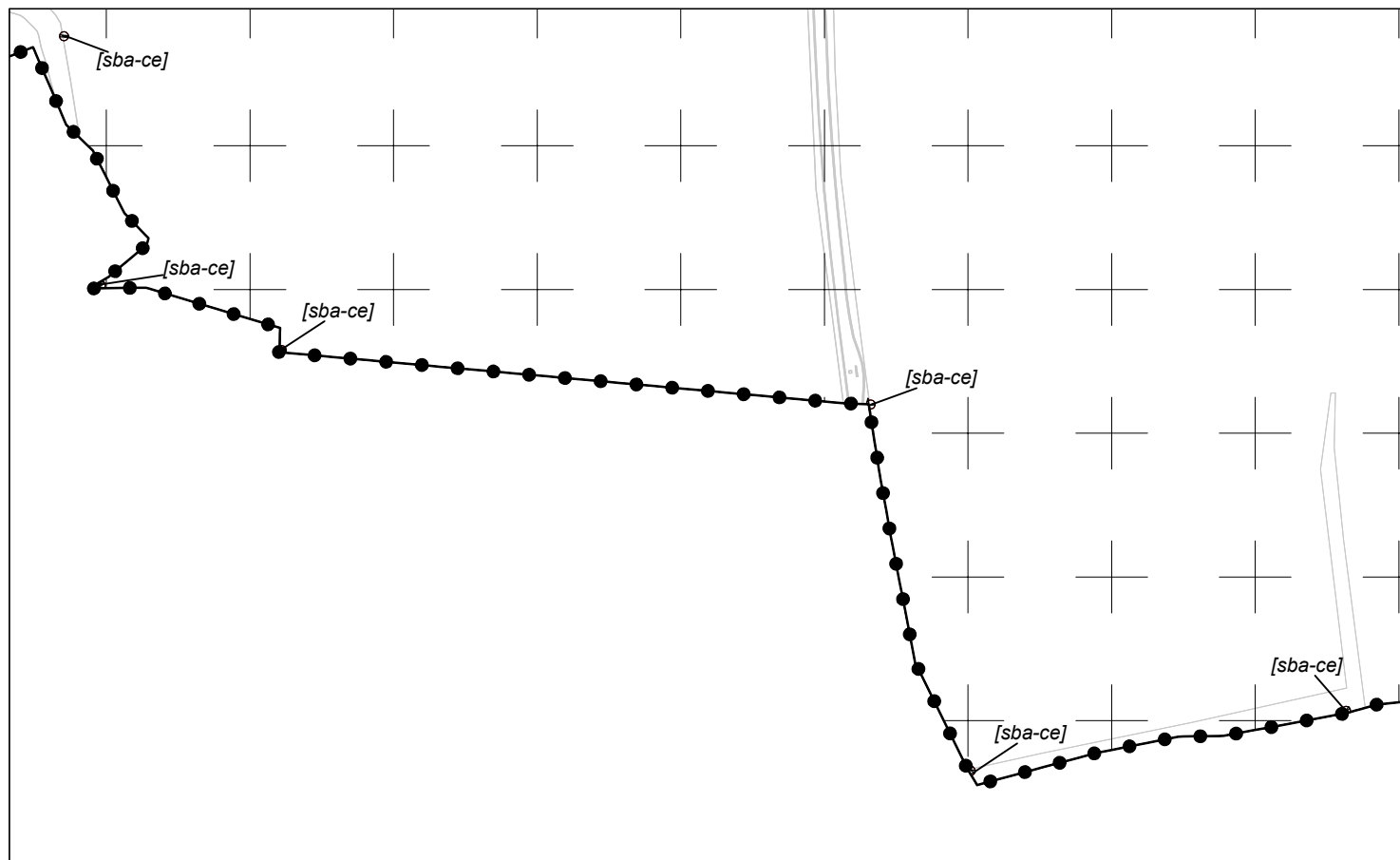




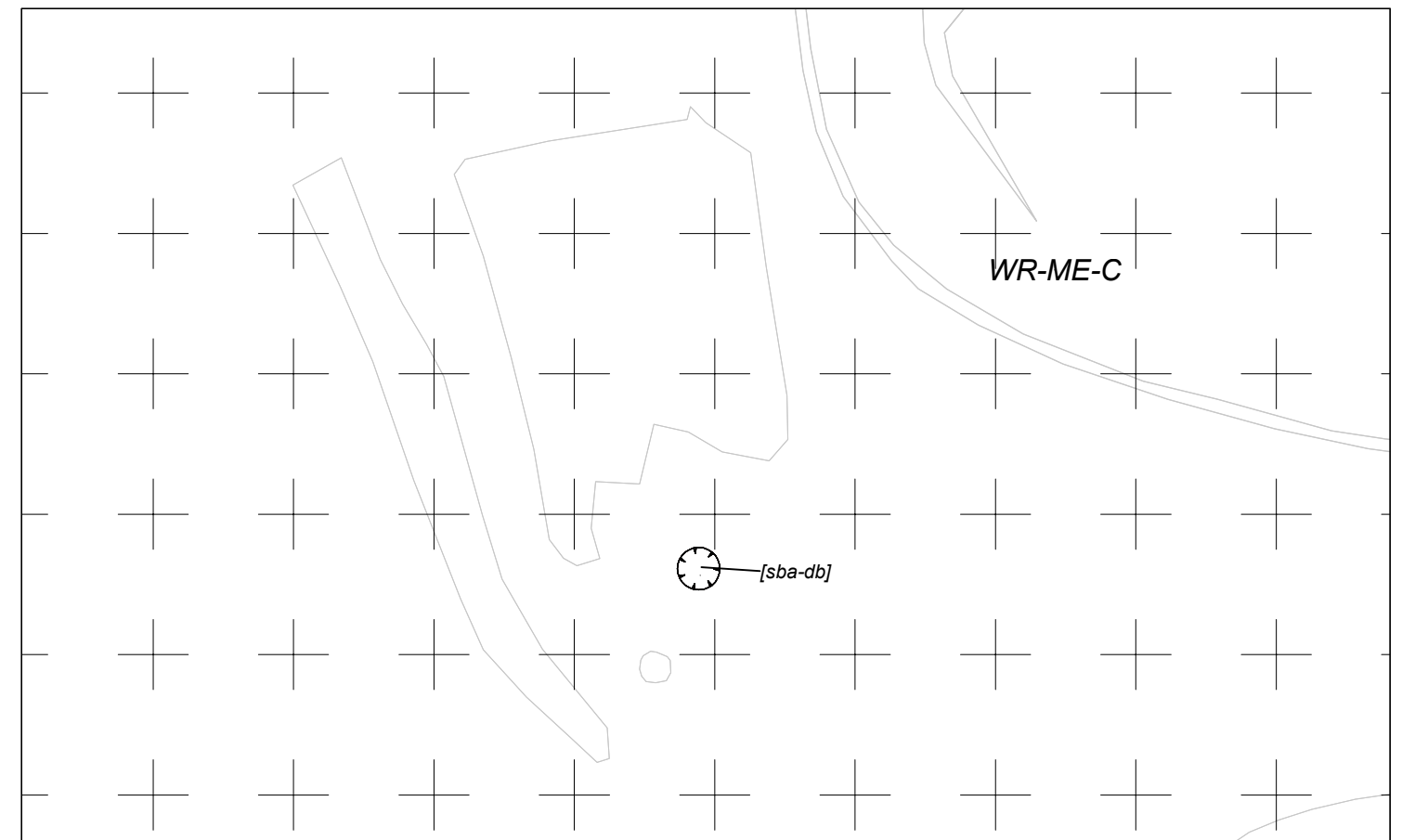
deelgebied 35



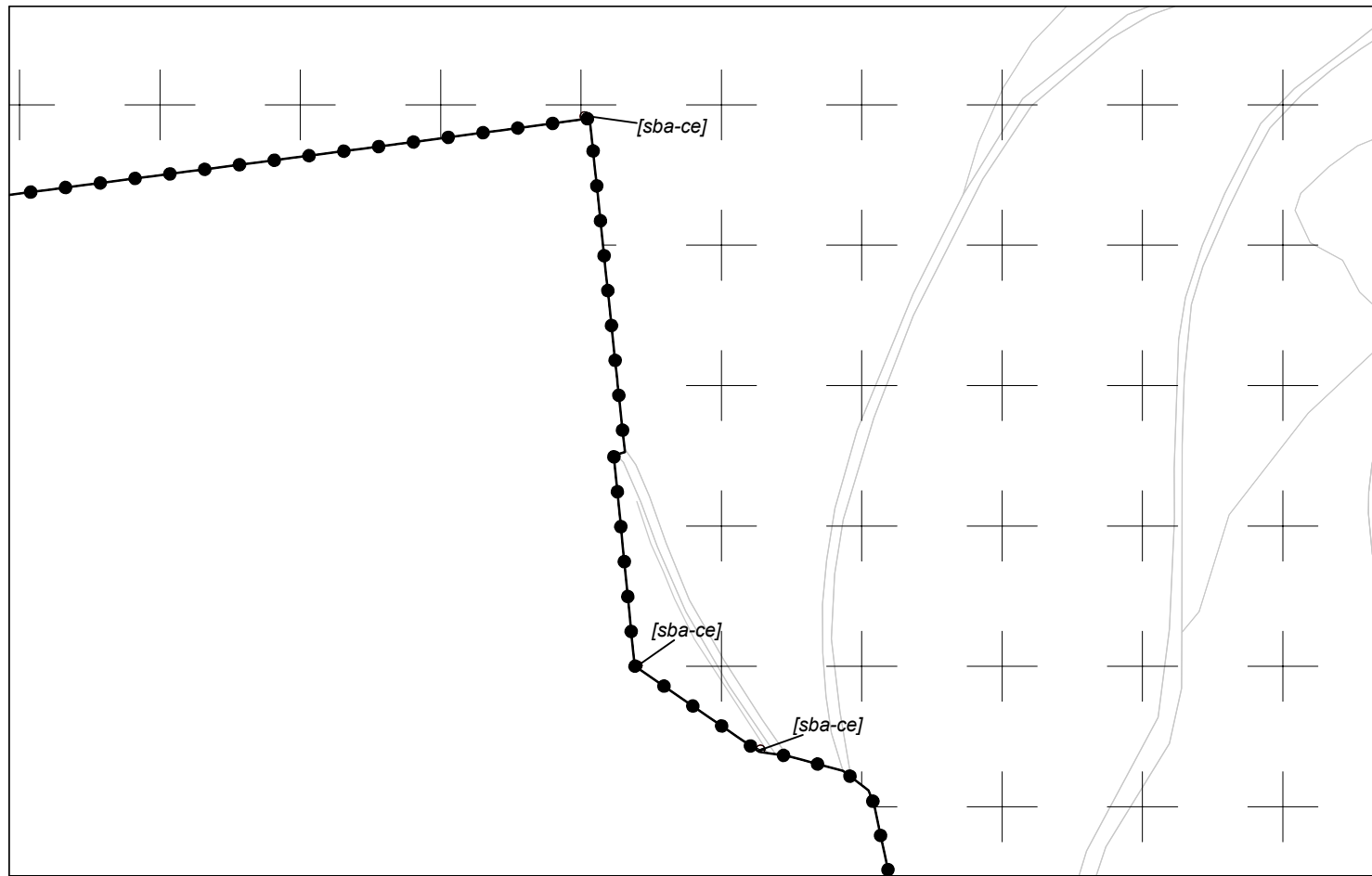
deelgebied 36



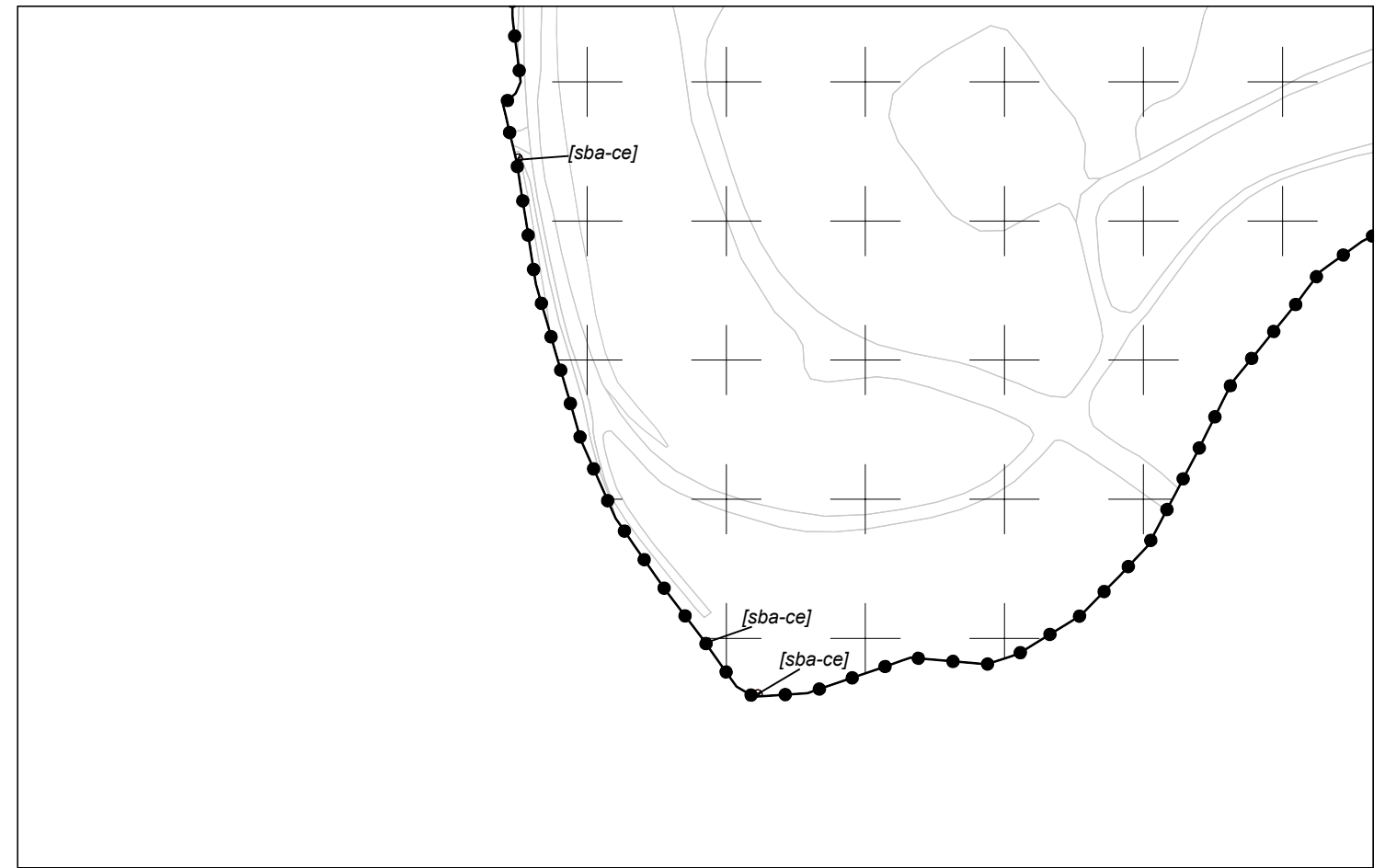
deelgebied 37



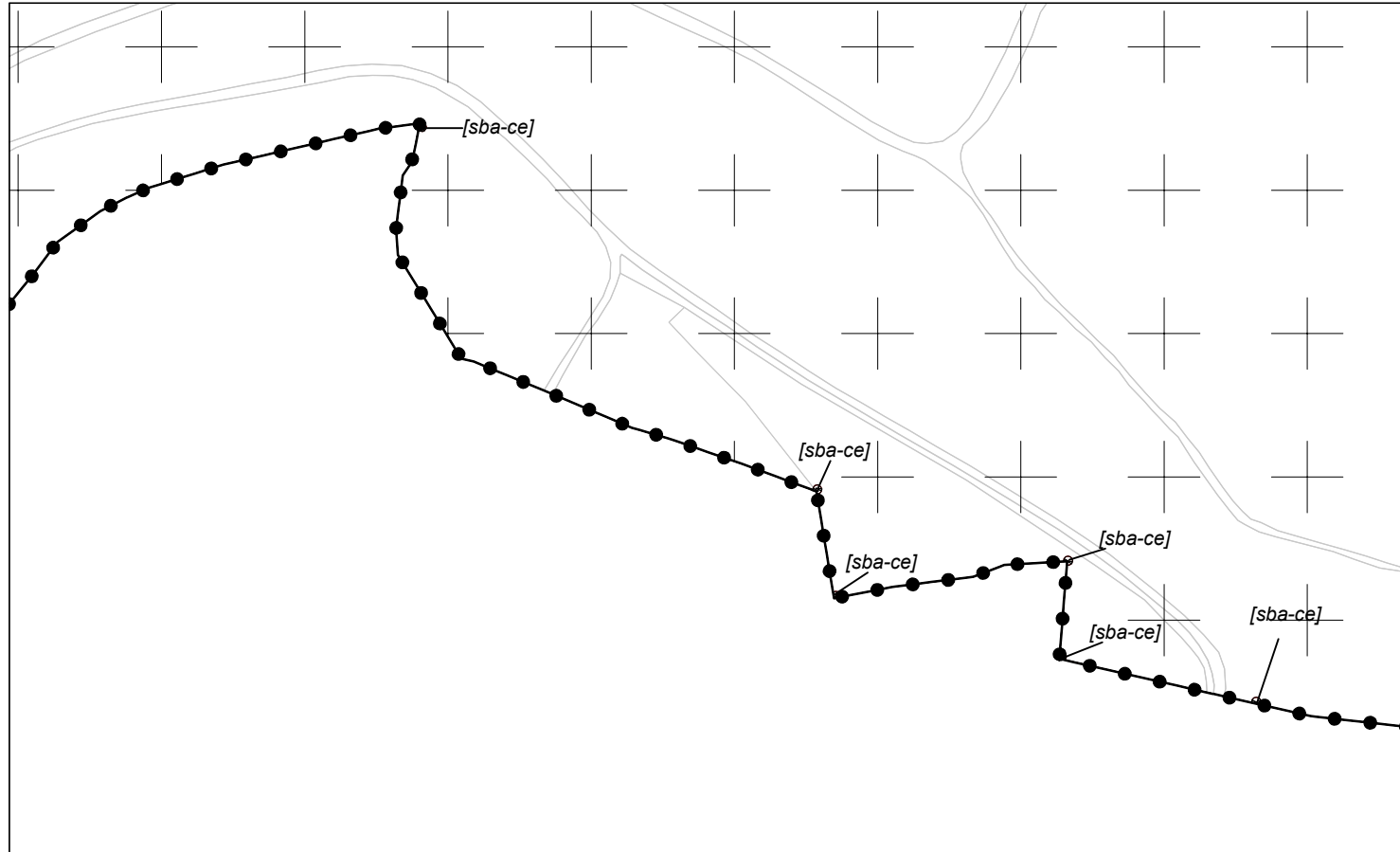
deelgebied 38



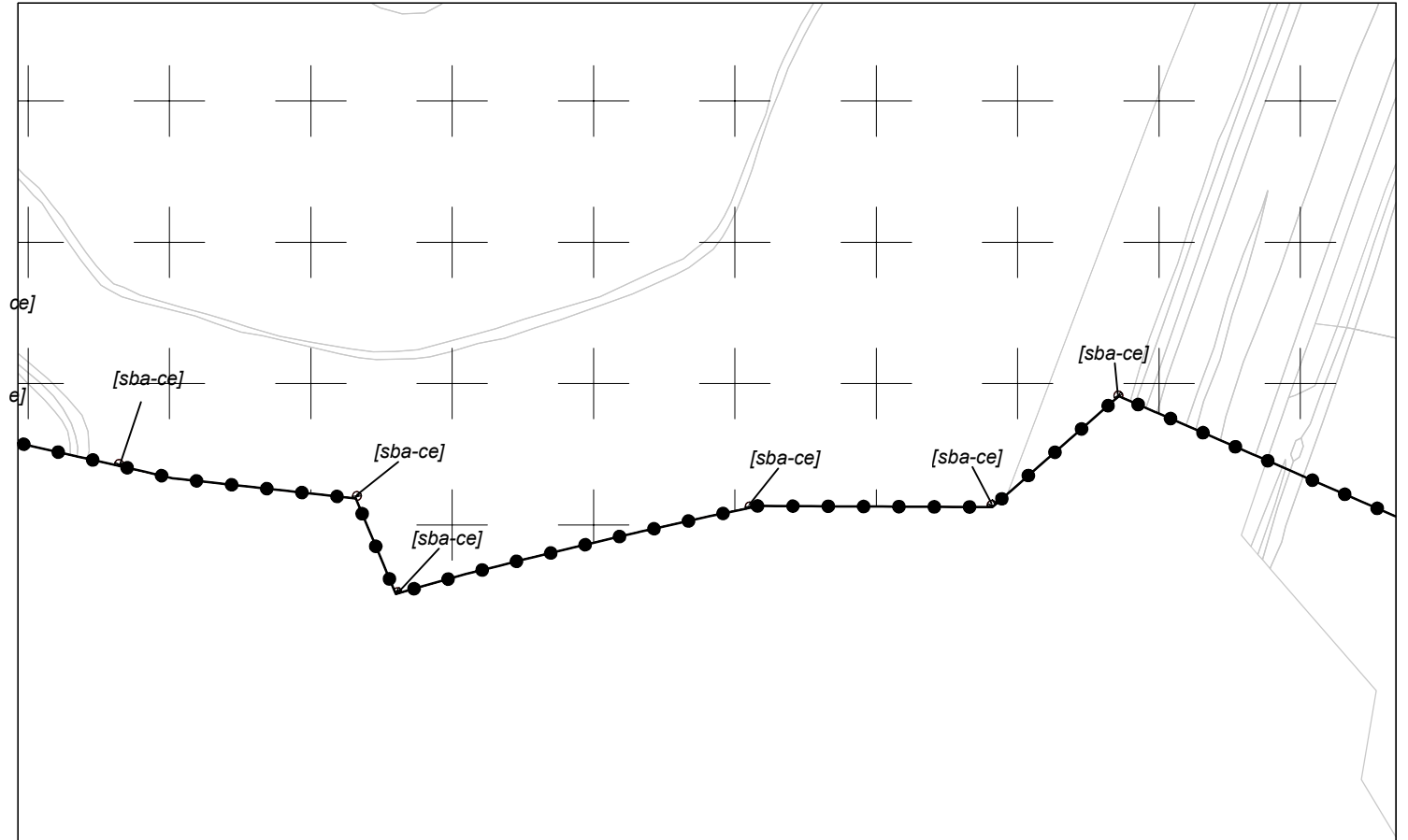
deelgebied 39



deelgebied 40



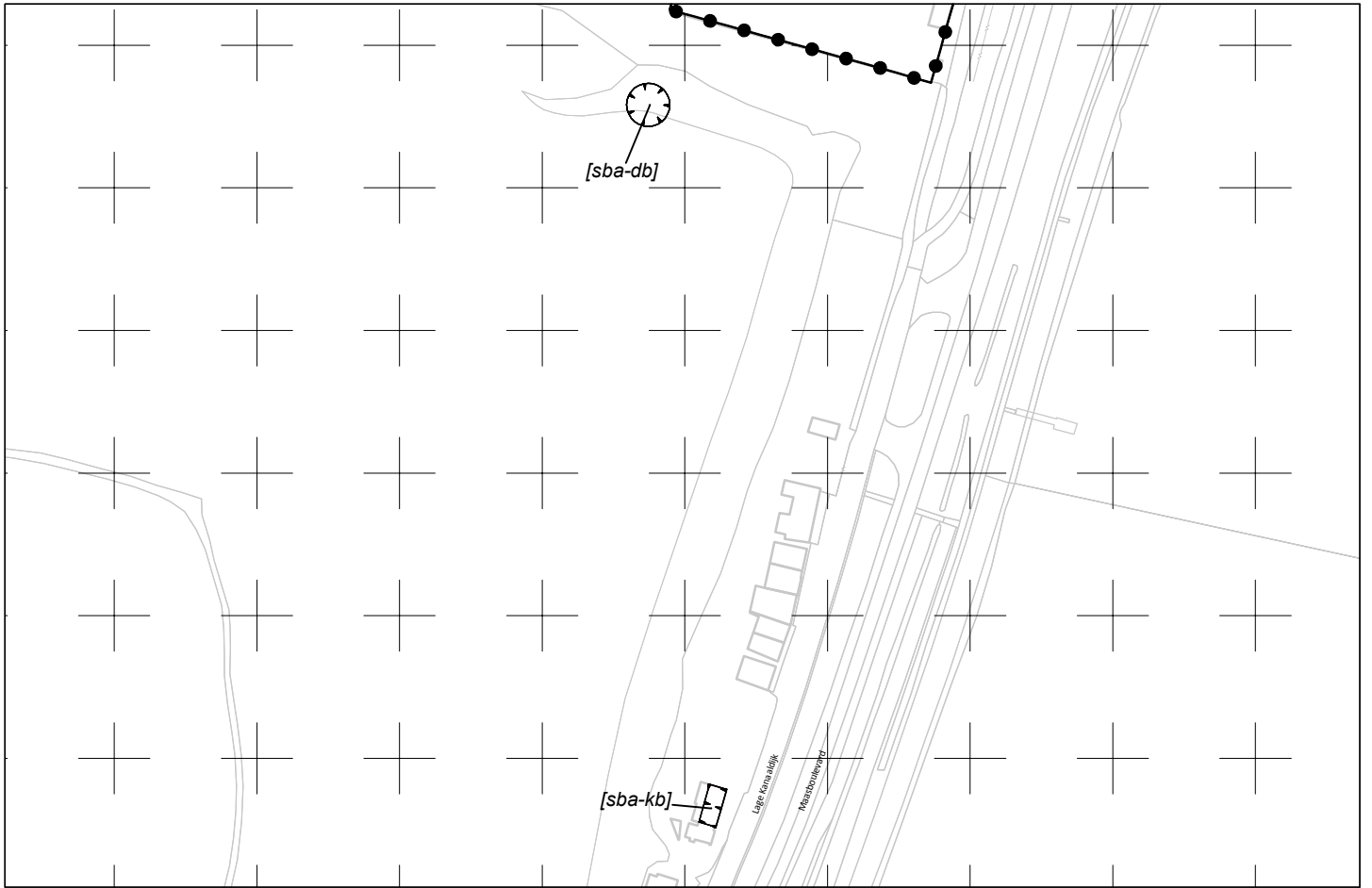
deelgebied 41



deelgebied 42

schaal 1:2000





deelgebied 43

schaal 1:2000

